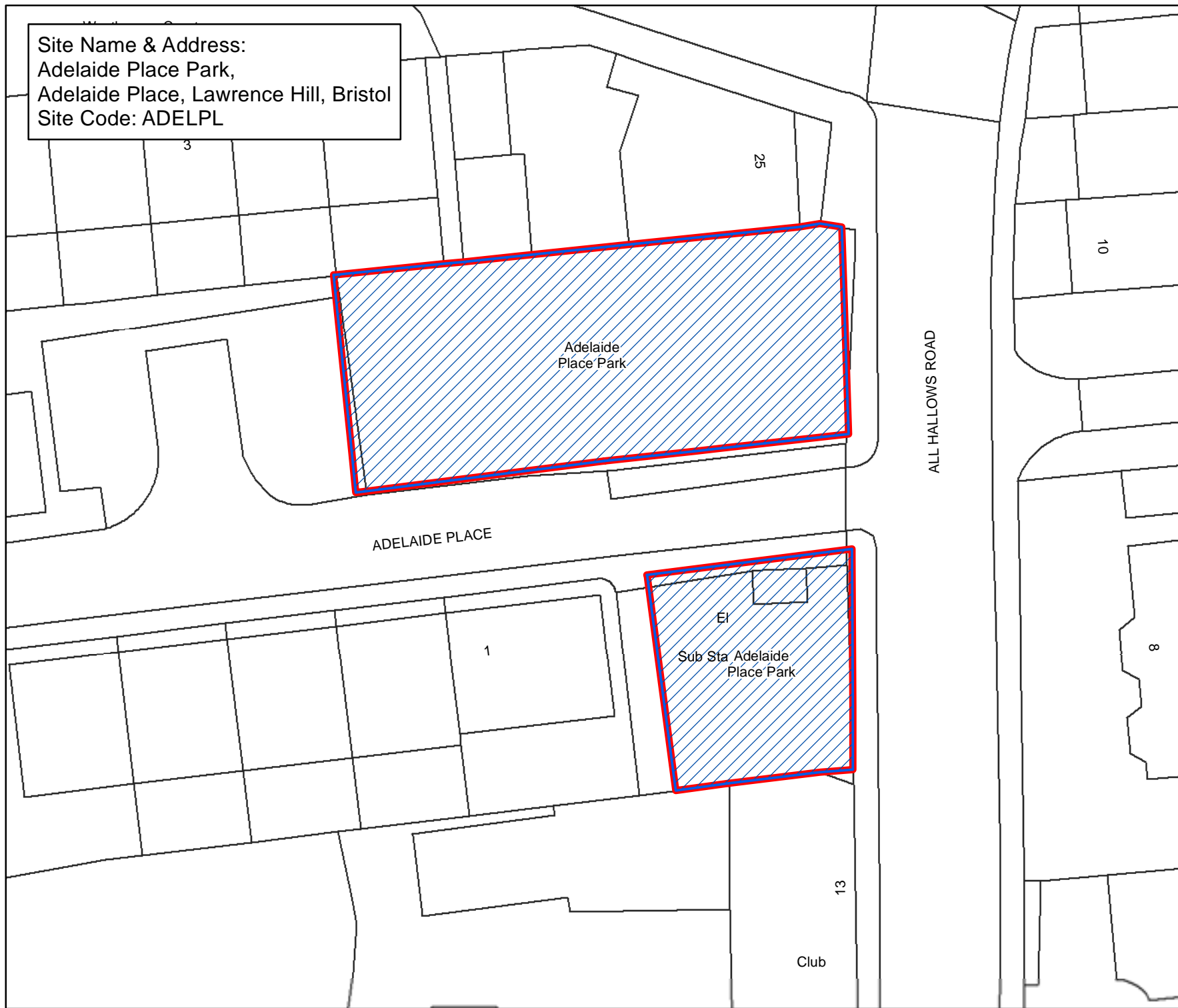


Site Name & Address:
Adelaide Place Park,
Adelaide Place, Lawrence Hill, Bristol
Site Code: ADELPL



Bristol City Council

Bristol Parks Neighbourhoods

Byelaws: Areas Designated
for Barbecues

Legend

-  Areas Designated for Barbecues.
-  Byelaw Site Schedule

The provision of information by Bristol City Council does not imply a right to reproduce or commercially exploit such information without the Council's express prior written permission. Reproduction or commercial exploitation of information provided by the Council without its express permission may be an infringement of copyright.

The council is unable to grant permission to reproduce or re-use any material that is the property of third parties. Permission to reproduce or re-use such material must be obtained from the copyright holders.



© Crown Copyright and
database right 2017.
Ordnance Survey 100023406.

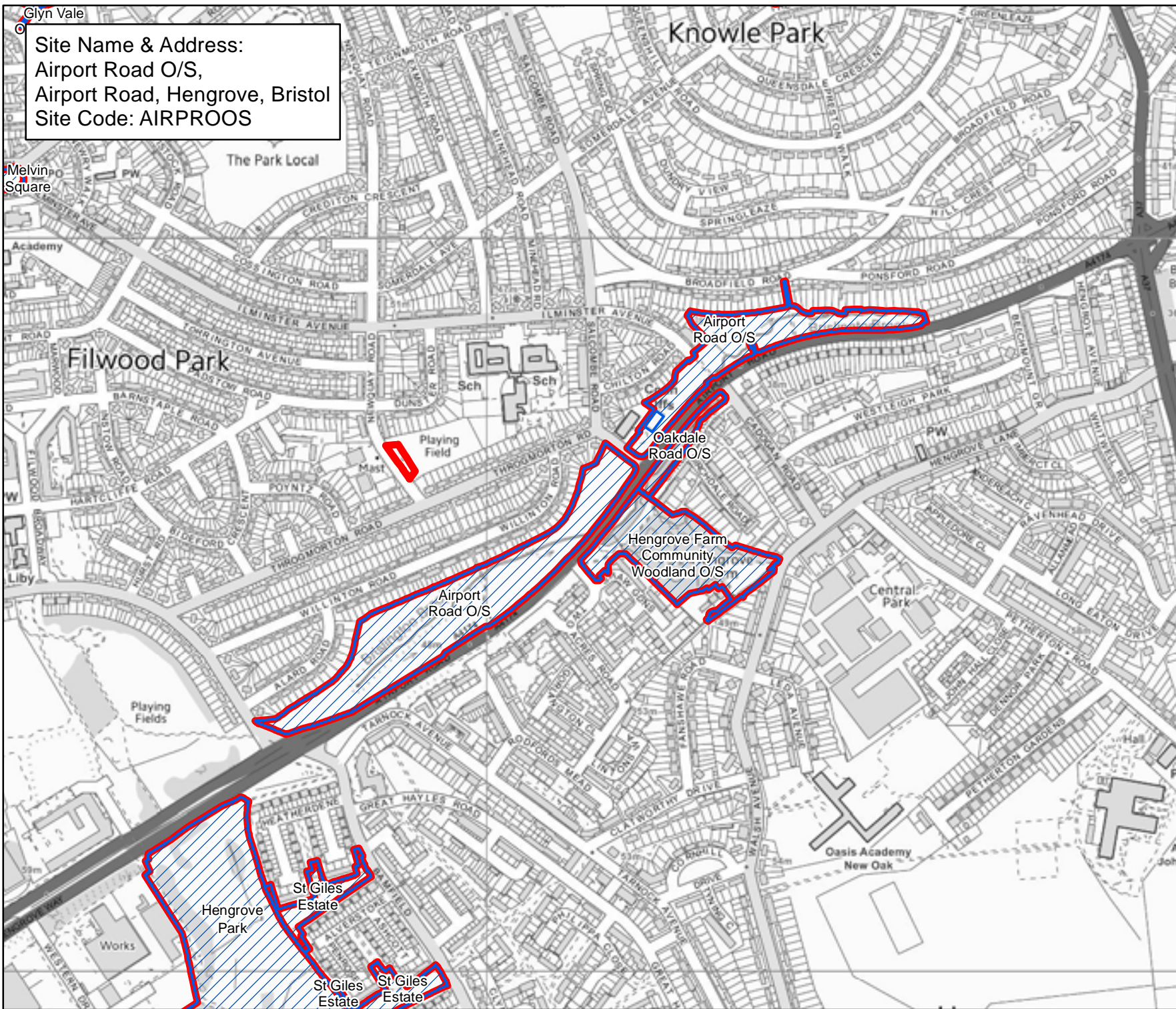
BRISTOL PARKS SERVICE

Scale : @A4 1:290
Date: 27/02/2017



NEIGHBOURHOODS
DIRECTORATE

Bristol Parks Service St AnnesHouse
PO Box 3176 Phone: 0117 922 3719
Bristol City Council bristolparks@bristol.gov.uk
Bristol BS3 9FS www.bristol.gov.uk/parks



Site Name & Address:
 Airport Road O/S,
 Airport Road, Hengrove, Bristol
 Site Code: AIRPROOS

Bristol City Council
 Bristol Parks
 Neighbourhoods

Byelaws: Areas Designated for Barbecues

Legend

-  Areas Designated for Barbecues.
-  Byelaw Site Schedule

The provision of information by Bristol City Council does not imply a right to reproduce or commercially exploit such information without the Council's express prior written permission. Reproduction or commercial exploitation of information provided by the Council without its express permission may be an infringement of copyright.

The council is unable to grant permission to reproduce or re-use any material that is the property of third parties. Permission to reproduce or re-use such material must be obtained from the copyright holders.



© Crown Copyright and database right 2017.
 Ordnance Survey 100023406.

BRISTOL PARKS SERVICE

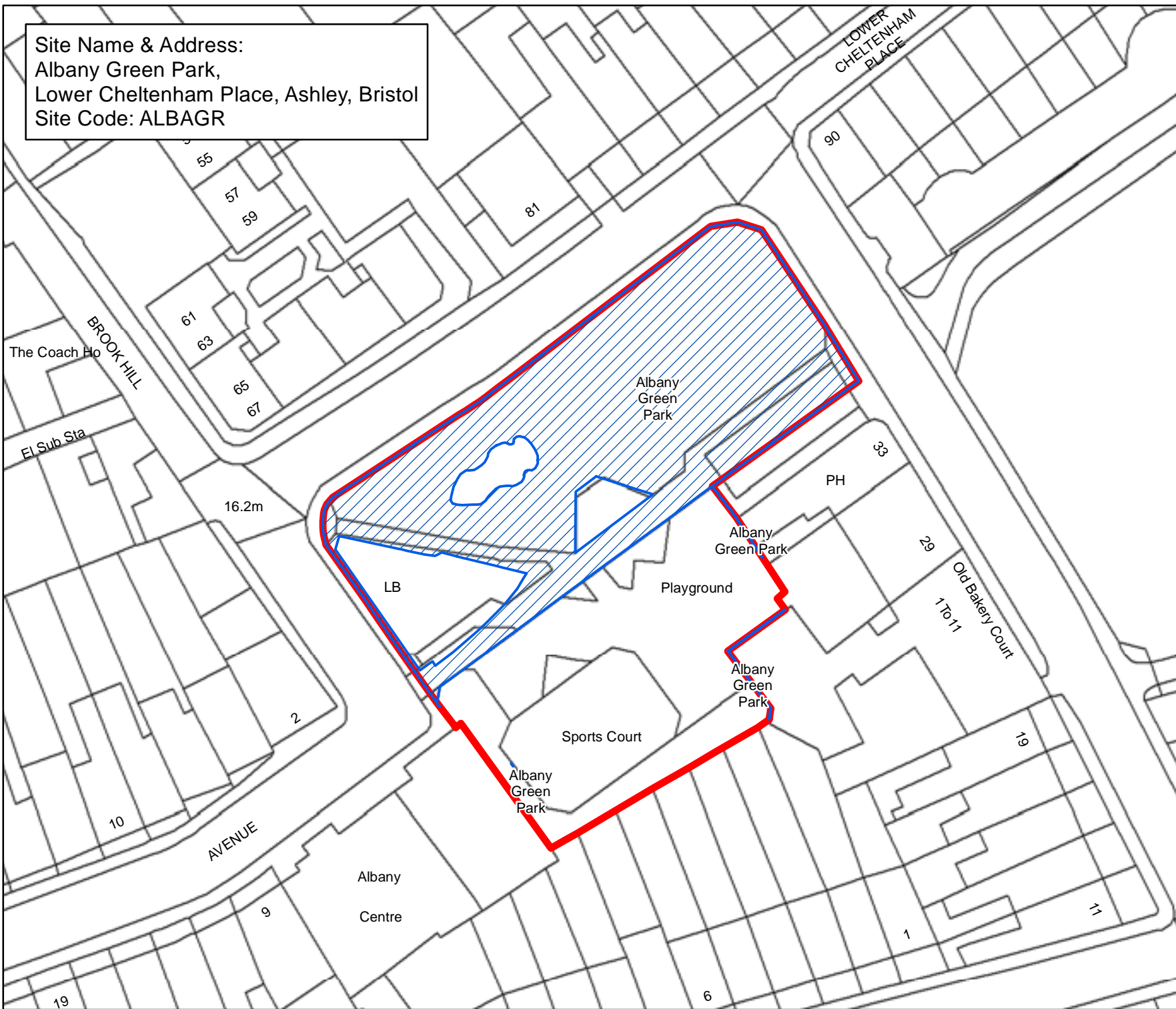
Scale : @A4 1:6,880
 Date: 27/02/2017



NEIGHBOURHOODS
 DIRECTORATE

Bristol Parks Service PO Box 3176 Bristol BS3 9FS
 St AnnesHouse Phone: 0117 922 3719
 Bristol City Council bristolparks@bristol.gov.uk
 www.bristol.gov.uk/parks

Site Name & Address:
 Albany Green Park,
 Lower Cheltenham Place, Ashley, Bristol
 Site Code: ALBAGR



Bristol City Council
 Bristol Parks
 Neighbourhoods


**Byelaws: Areas Designated
 for Barbecues**

Legend

-  Areas Designated for Barbecues.
-  Byelaw Site Schedule

The provision of information by Bristol City Council does not imply a right to reproduce or commercially exploit such information without the Council's express prior written permission. Reproduction or commercial exploitation of information provided by the Council without its express permission may be an infringement of copyright.

The council is unable to grant permission to reproduce or re-use any material that is the property of third parties. Permission to reproduce or re-use such material must be obtained from the copyright holders.

 © Crown Copyright and database right 2017.
 Ordnance Survey 100023406.

BRISTOL PARKS SERVICE

Scale : @A4 1:560
 Date: 27/02/2017


 NEIGHBOURHOODS
 DIRECTORATE

Bristol Parks Service St AnnesHouse
 PO Box 3176 Phone: 0117 922 3719
 Bristol City Council bristolparks@bristol.gov.uk
 Bristol BS3 9FS www.bristol.gov.uk/parks

Site Name & Address:
Albion Road Amenity Area,
Albion Road, Easton, Bristol
Site Code: ALBIROOS



Bristol City Council

Bristol Parks Neighbourhoods

**Byelaws: Areas Designated
for Barbecues**

Legend

-  Areas Designated for Barbecues.
-  Byelaw Site Schedule

The provision of information by Bristol City Council does not imply a right to reproduce or commercially exploit such information without the Council's express prior written permission. Reproduction or commercial exploitation of information provided by the Council without its express permission may be an infringement of copyright.

The council is unable to grant permission to reproduce or re-use any material that is the property of third parties. Permission to reproduce or re-use such material must be obtained from the copyright holders.



© Crown Copyright and
database right 2017.
Ordnance Survey 100023406.

BRISTOL PARKS SERVICE

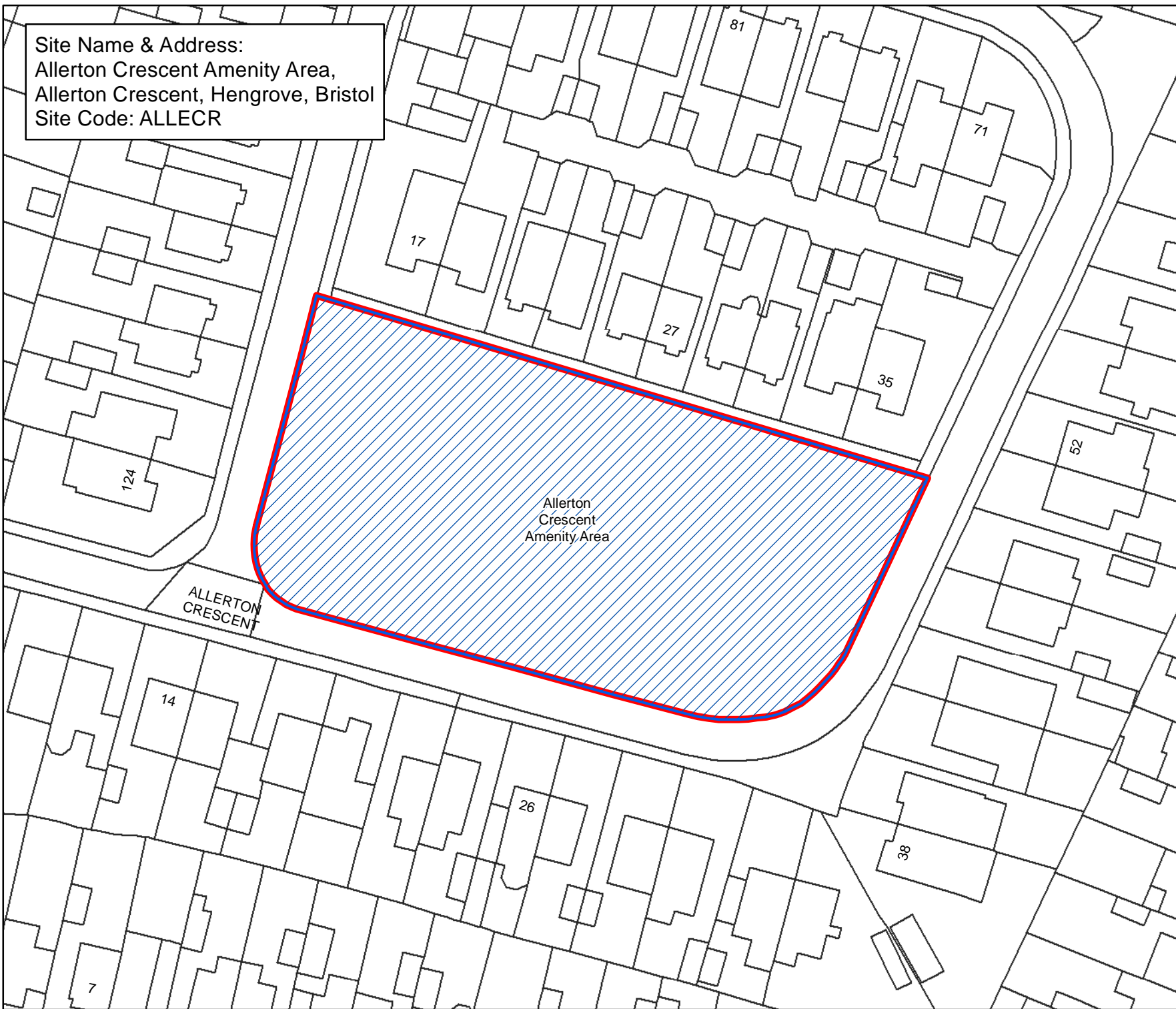
Scale : @A4 1:300
Date: 27/02/2017



NEIGHBOURHOODS
DIRECTORATE

Bristol Parks Service St AnnesHouse
PO Box 3176 Phone: 0117 922 3719
Bristol City Council bristolparks@bristol.gov.uk
Bristol BS3 9FS www.bristol.gov.uk/parks

Site Name & Address:
Allerton Crescent Amenity Area,
Allerton Crescent, Hengrove, Bristol
Site Code: ALLECR



Bristol City Council

Bristol Parks Neighbourhoods

Byelaws: Areas Designated
for Barbecues

Legend

-  Areas Designated for Barbecues.
-  Byelaw Site Schedule

The provision of information by Bristol City Council does not imply a right to reproduce or commercially exploit such information without the Council's express prior written permission. Reproduction or commercial exploitation of information provided by the Council without its express permission may be an infringement of copyright.

The council is unable to grant permission to reproduce or re-use any material that is the property of third parties. Permission to reproduce or re-use such material must be obtained from the copyright holders.



© Crown Copyright and
database right 2017.
Ordnance Survey 100023406.

BRISTOL PARKS SERVICE

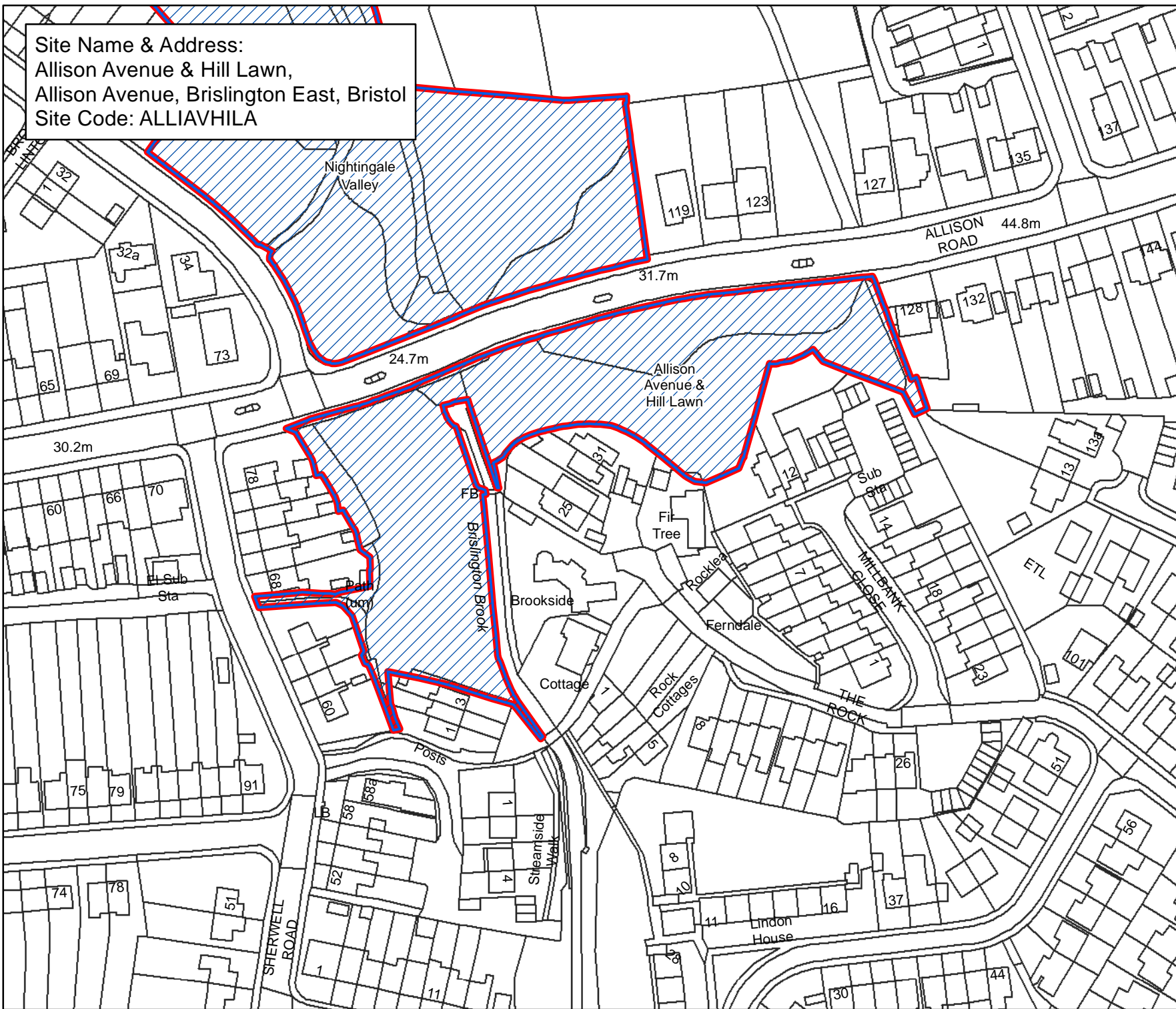
Scale : @A4 1:700
Date: 27/02/2017



NEIGHBOURHOODS
DIRECTORATE

Bristol Parks Service St AnnesHouse
PO Box 3176 Phone: 0117 922 3719
Bristol City Council bristolparks@bristol.gov.uk
Bristol BS3 9FS www.bristol.gov.uk/parks

Site Name & Address:
 Allison Avenue & Hill Lawn,
 Allison Avenue, Brislington East, Bristol
 Site Code: ALLIAVHILA



Bristol City Council
 Bristol Parks
 Neighbourhoods


**Byelaws: Areas Designated
 for Barbecues**

Legend

-  Areas Designated for Barbecues.
-  Byelaw Site Schedule

The provision of information by Bristol City Council does not imply a right to reproduce or commercially exploit such information without the Council's express prior written permission. Reproduction or commercial exploitation of information provided by the Council without its express permission may be an infringement of copyright.

The council is unable to grant permission to reproduce or re-use any material that is the property of third parties. Permission to reproduce or re-use such material must be obtained from the copyright holders.

 © Crown Copyright and database right 2017.
 Ordnance Survey 100023406.

BRISTOL PARKS SERVICE

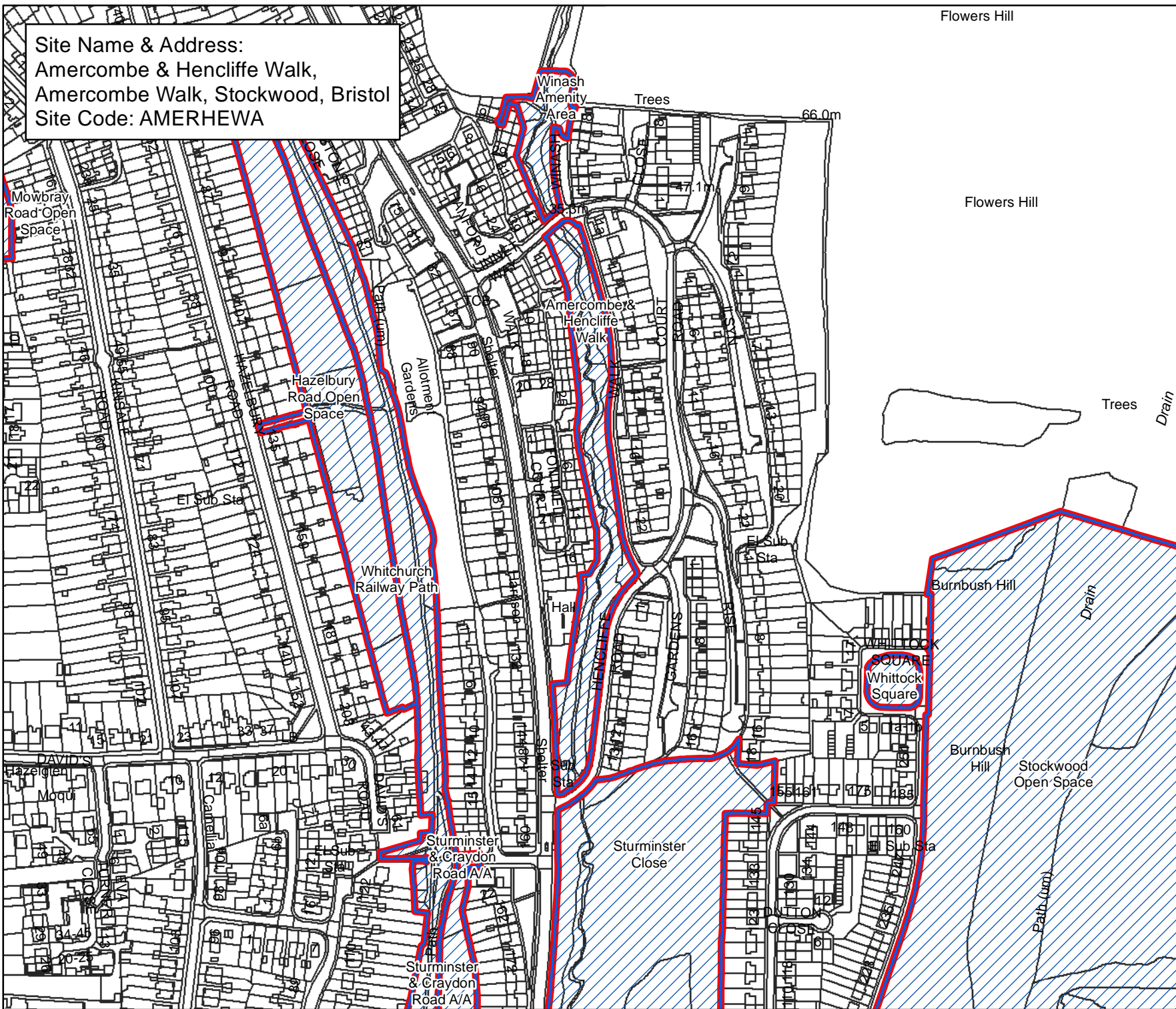
Scale : @A4 1:1,410
 Date: 27/02/2017



NEIGHBOURHOODS
 DIRECTORATE

Bristol Parks Service St AnnesHouse
 PO Box 3176 Phone: 0117 922 3719
 Bristol City Council bristolparks@bristol.gov.uk
 Bristol BS3 9FS www.bristol.gov.uk/parks



Site Name & Address:
 Amercombe & Hencliffe Walk,
 Amercombe Walk, Stockwood, Bristol
 Site Code: AMERHEWA



Bristol City Council
 Bristol Parks
 Neighbourhoods


Byelaws: Areas Designated for Barbecues

Legend

-  Areas Designated for Barbecues.
-  Byelaw Site Schedule

The provision of information by Bristol City Council does not imply a right to reproduce or commercially exploit such information without the Council's express prior written permission. Reproduction or commercial exploitation of information provided by the Council without its express permission may be an infringement of copyright.

The council is unable to grant permission to reproduce or re-use any material that is the property of third parties. Permission to reproduce or re-use such material must be obtained from the copyright holders.

 © Crown Copyright and database right 2017. Ordnance Survey 100023406.

BRISTOL PARKS SERVICE

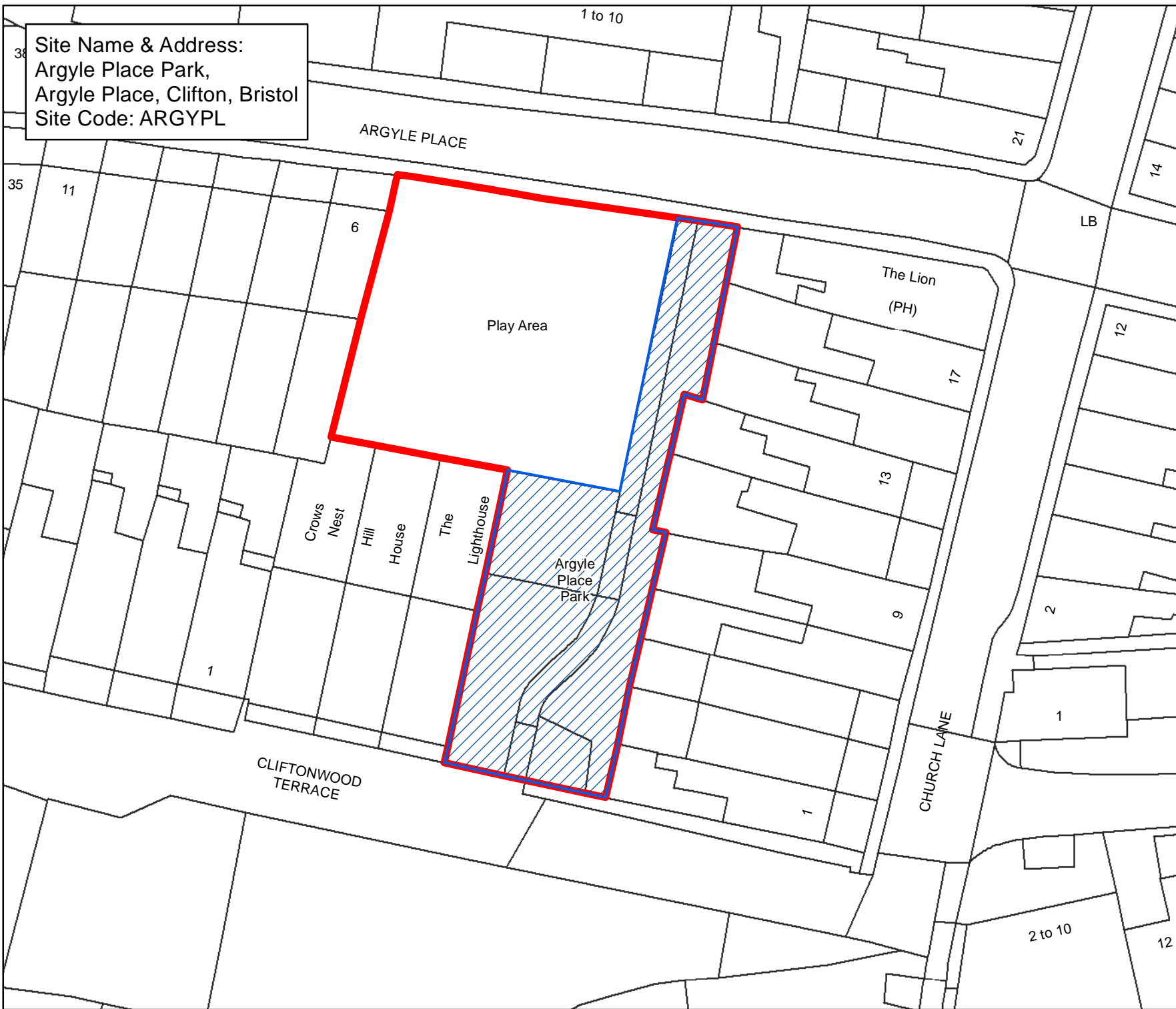
Scale : @A4 1:3,640
 Date: 27/02/2017



NEIGHBOURHOODS DIRECTORATE

Bristol Parks Service PO Box 3176 Bristol City Council Bristol BS3 9FS
 St AnnesHouse Phone: 0117 922 3719 bristolparks@bristol.gov.uk www.bristol.gov.uk/parks

Site Name & Address:
Argyle Place Park,
Argyle Place, Clifton, Bristol
Site Code: ARGYPL



Bristol City Council

Bristol Parks Neighbourhoods

Byelaws: Areas Designated
for Barbecues

Legend

-  Areas Designated for Barbecues.
-  Byelaw Site Schedule

The provision of information by Bristol City Council does not imply a right to reproduce or commercially exploit such information without the Council's express prior written permission. Reproduction or commercial exploitation of information provided by the Council without its express permission may be an infringement of copyright.

The council is unable to grant permission to reproduce or re-use any material that is the property of third parties. Permission to reproduce or re-use such material must be obtained from the copyright holders.



© Crown Copyright and
database right 2017.
Ordnance Survey 100023406.

BRISTOL PARKS SERVICE

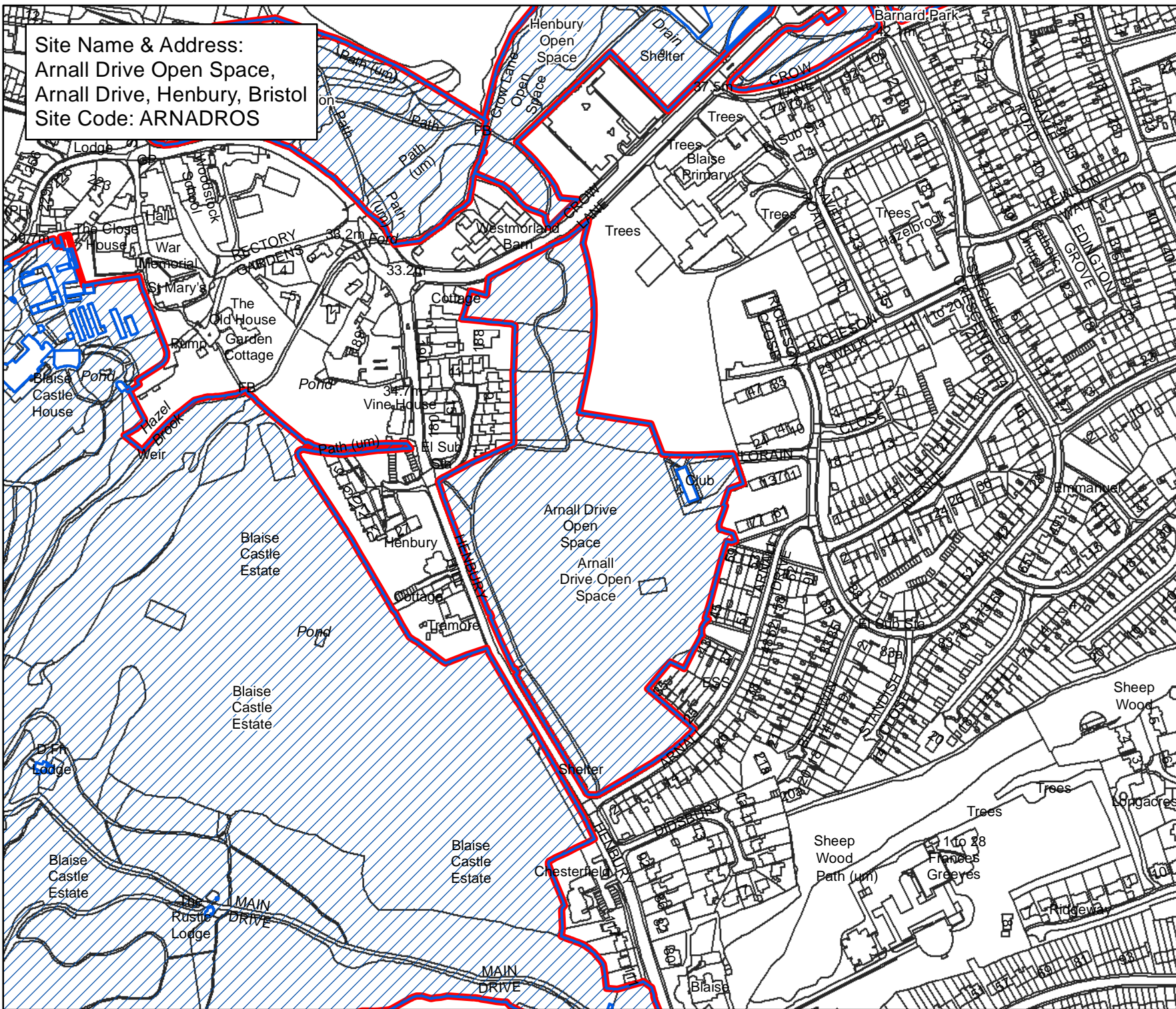
Scale : @A4 1:440
Date: 27/02/2017



NEIGHBOURHOODS
DIRECTORATE

Bristol Parks Service St AnnesHouse
PO Box 3176 Phone: 0117 922 3719
Bristol City Council bristolparks@bristol.gov.uk
Bristol BS3 9FS www.bristol.gov.uk/parks



Site Name & Address:
 Arnall Drive Open Space,
 Arnall Drive, Henbury, Bristol
 Site Code: ARNADROS



Bristol City Council
 Bristol Parks
 Neighbourhoods


Byelaws: Areas Designated for Barbecues

Legend

-  Areas Designated for Barbecues.
-  Byelaw Site Schedule

The provision of information by Bristol City Council does not imply a right to reproduce or commercially exploit such information without the Council's express prior written permission. Reproduction or commercial exploitation of information provided by the Council without its express permission may be an infringement of copyright.

The council is unable to grant permission to reproduce or re-use any material that is the property of third parties. Permission to reproduce or re-use such material must be obtained from the copyright holders.

 © Crown Copyright and database right 2017. Ordnance Survey 100023406.

BRISTOL PARKS SERVICE

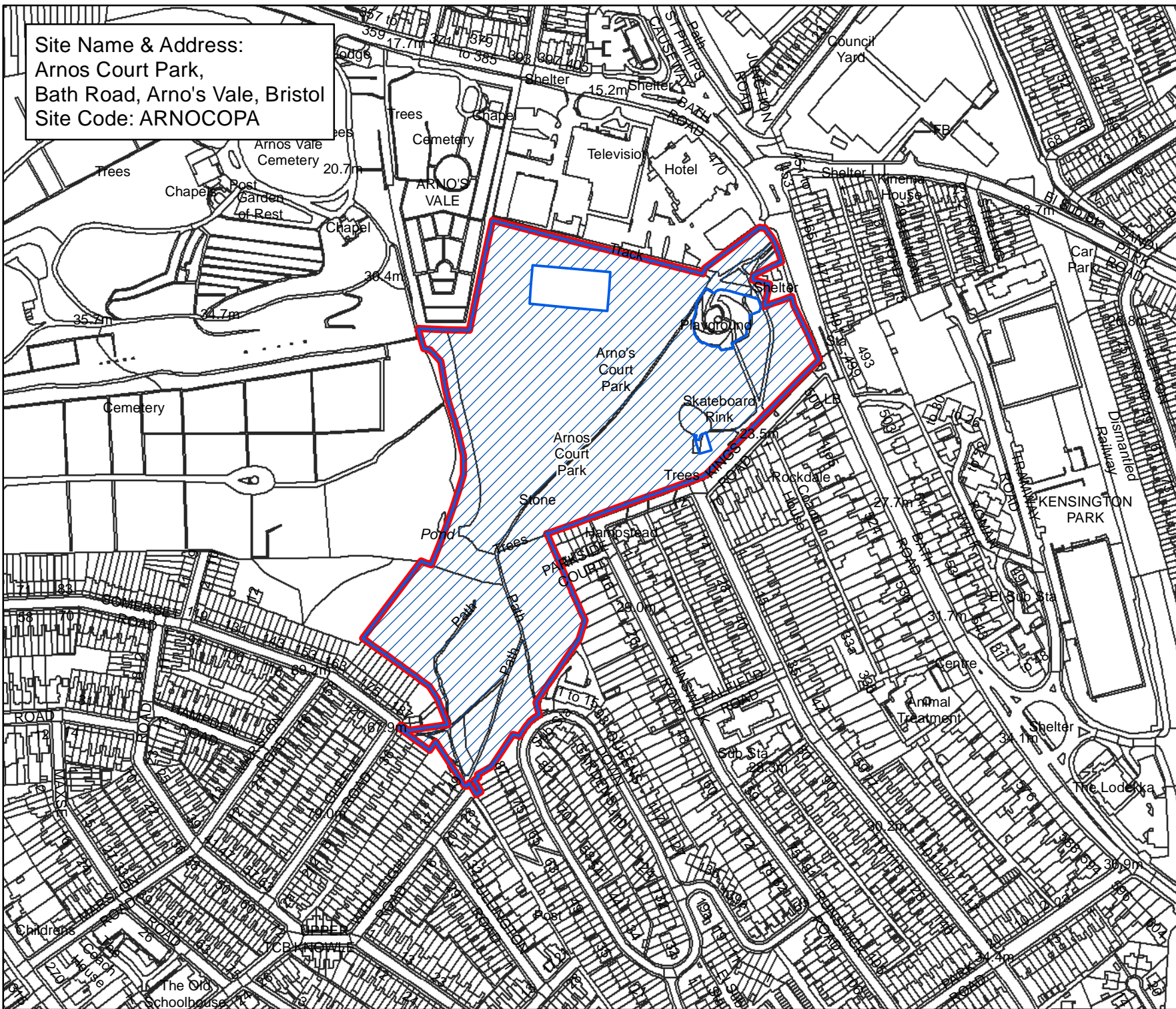
Scale : @A4 1:4,160
 Date: 27/02/2017



NEIGHBOURHOODS DIRECTORATE

Bristol Parks Service PO Box 3176 Bristol City Council Bristol BS3 9FS
 St AnnesHouse Phone: 0117 922 3719 bristolparks@bristol.gov.uk www.bristol.gov.uk/parks

Site Name & Address:
 Arnos Court Park,
 Bath Road, Arno's Vale, Bristol
 Site Code: ARNOCOPA



Bristol City Council
 Bristol Parks
 Neighbourhoods


Byelaws: Areas Designated for Barbecues

Legend

-  Areas Designated for Barbecues.
-  Byelaw Site Schedule

The provision of information by Bristol City Council does not imply a right to reproduce or commercially exploit such information without the Council's express prior written permission. Reproduction or commercial exploitation of information provided by the Council without its express permission may be an infringement of copyright.

The council is unable to grant permission to reproduce or re-use any material that is the property of third parties. Permission to reproduce or re-use such material must be obtained from the copyright holders.

 © Crown Copyright and database right 2017.
 Ordnance Survey 100023406.

BRISTOL PARKS SERVICE

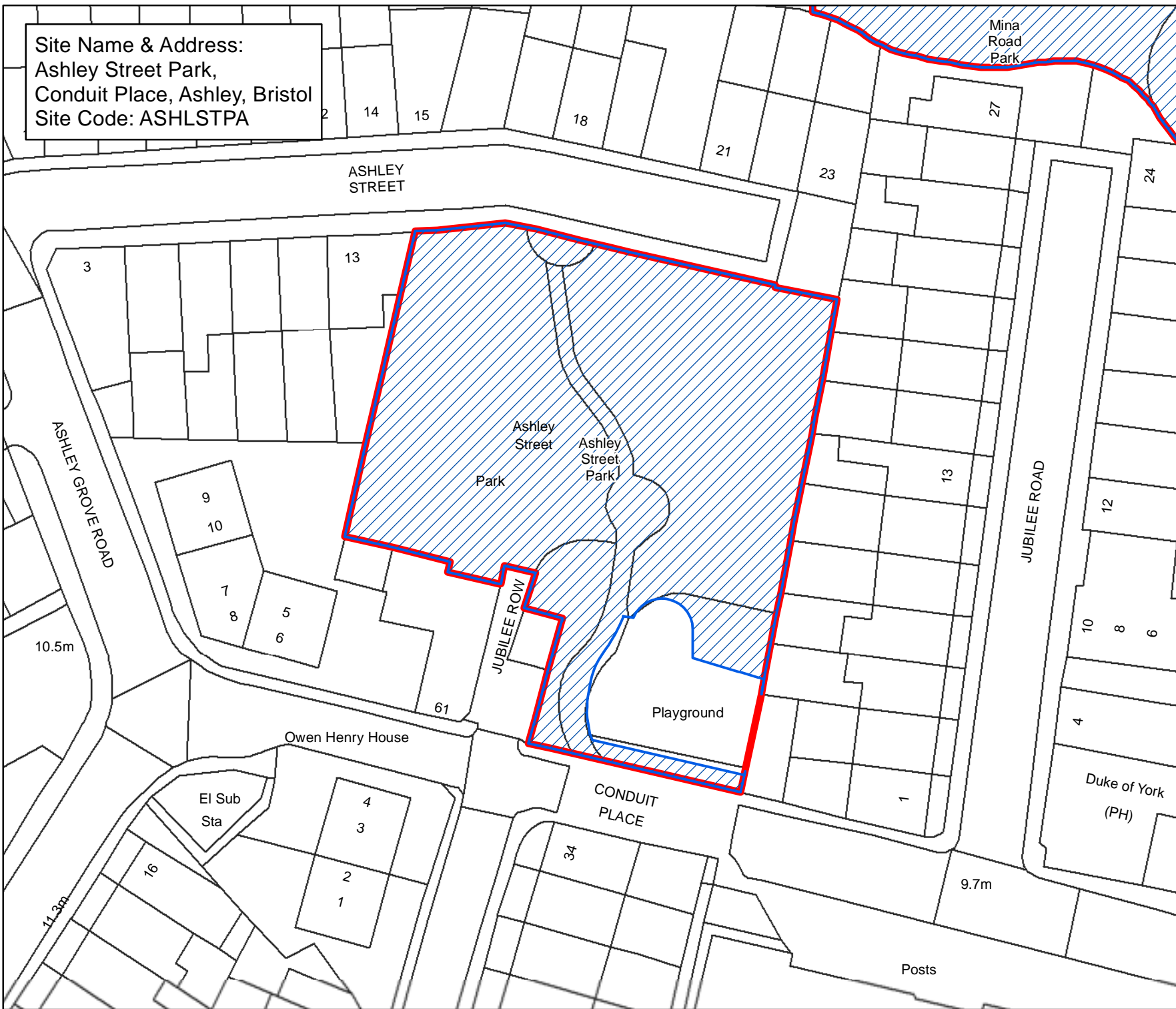
Scale : @A4 1:3,930
 Date: 27/02/2017



NEIGHBOURHOODS
 DIRECTORATE

Bristol Parks Service PO Box 3176 Bristol City Council Bristol BS3 9FS
 St AnnesHouse Phone: 0117 922 3719 bristolparks@bristol.gov.uk www.bristol.gov.uk/parks

Site Name & Address:
 Ashley Street Park,
 Conduit Place, Ashley, Bristol
 Site Code: ASHLSTPA



Bristol City Council
 Bristol Parks
 Neighbourhoods


Byelaws: Areas Designated for Barbecues

Legend

-  Areas Designated for Barbecues.
-  Byelaw Site Schedule

The provision of information by Bristol City Council does not imply a right to reproduce or commercially exploit such information without the Council's express prior written permission. Reproduction or commercial exploitation of information provided by the Council without its express permission may be an infringement of copyright.

The council is unable to grant permission to reproduce or re-use any material that is the property of third parties. Permission to reproduce or re-use such material must be obtained from the copyright holders.

 © Crown Copyright and database right 2017. Ordnance Survey 100023406.

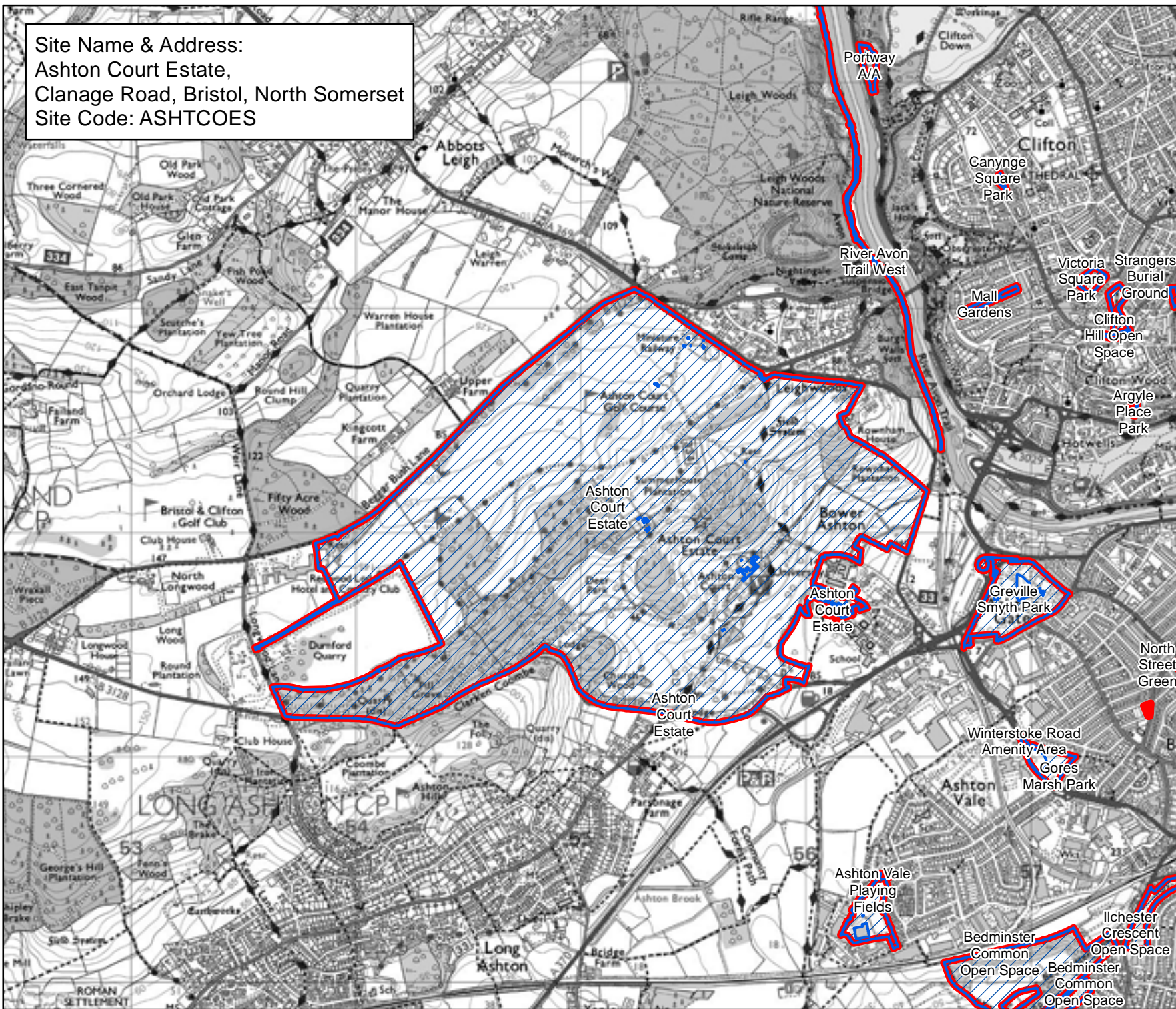
BRISTOL PARKS SERVICE

Scale : @A4 1:490
 Date: 27/02/2017


 NEIGHBOURHOODS DIRECTORATE

Bristol Parks Service St AnnesHouse
 PO Box 3176 Phone: 0117 922 3719
 Bristol City Council bristolparks@bristol.gov.uk
 Bristol BS3 9FS www.bristol.gov.uk/parks

Site Name & Address:
 Ashton Court Estate,
 Clange Road, Bristol, North Somerset
 Site Code: ASHTCOES



Bristol City Council
Bristol Parks
Neighbourhoods


Byelaws: Areas Designated for Barbecues

Legend

-  Areas Designated for Barbecues.
-  Byelaw Site Schedule

The provision of information by Bristol City Council does not imply a right to reproduce or commercially exploit such information without the Council's express prior written permission. Reproduction or commercial exploitation of information provided by the Council without its express permission may be an infringement of copyright.

The council is unable to grant permission to reproduce or re-use any material that is the property of third parties. Permission to reproduce or re-use such material must be obtained from the copyright holders.

 © Crown Copyright and database right 2017.
 Ordnance Survey 100023406.

BRISTOL PARKS SERVICE

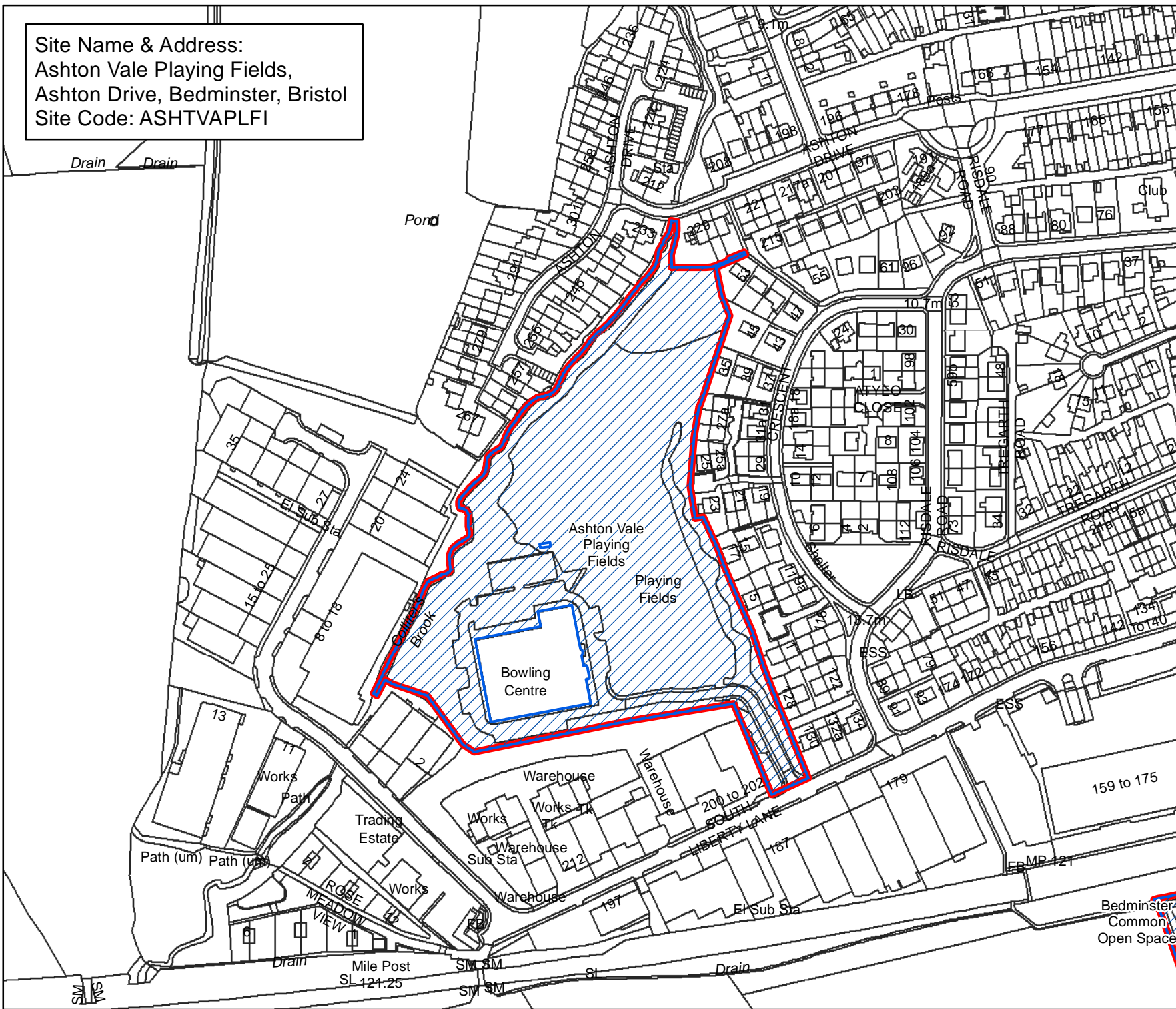
Scale : @A4 1:22,440
 Date: 27/02/2017



NEIGHBOURHOODS DIRECTORATE

Bristol Parks Service St Annes House
 PO Box 3176 Phone: 0117 922 3719
 Bristol City Council bristolparks@bristol.gov.uk
 Bristol BS3 9FS www.bristol.gov.uk/parks

Site Name & Address:
 Ashton Vale Playing Fields,
 Ashton Drive, Bedminster, Bristol
 Site Code: ASHTVAPLFI



Bristol City Council

Bristol Parks Neighbourhoods


Byelaws: Areas Designated for Barbecues

Legend

-  Areas Designated for Barbecues.
-  Byelaw Site Schedule

The provision of information by Bristol City Council does not imply a right to reproduce or commercially exploit such information without the Council's express prior written permission. Reproduction or commercial exploitation of information provided by the Council without its express permission may be an infringement of copyright.

The council is unable to grant permission to reproduce or re-use any material that is the property of third parties. Permission to reproduce or re-use such material must be obtained from the copyright holders.

 © Crown Copyright and database right 2017.
 Ordnance Survey 100023406.

BRISTOL PARKS SERVICE

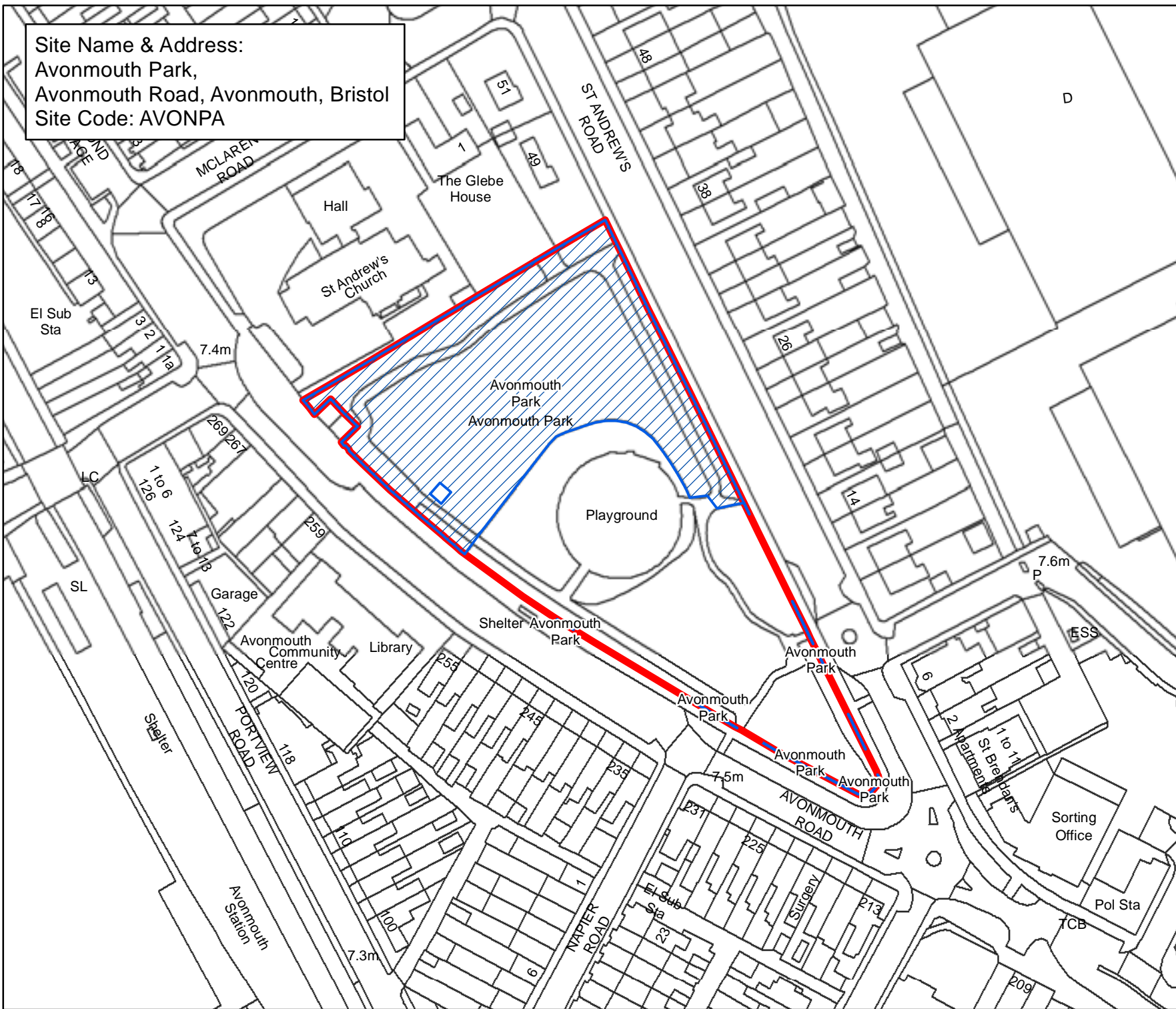
Scale : @A4 1:2,960
 Date: 27/02/2017



NEIGHBOURHOODS DIRECTORATE

Bristol Parks Service St AnnesHouse
 PO Box 3176 Phone: 0117 922 3719
 Bristol City Council bristolparks@bristol.gov.uk
 Bristol BS3 9FS www.bristol.gov.uk/parks

Site Name & Address:
Avonmouth Park,
Avonmouth Road, Avonmouth, Bristol
Site Code: AVONPA





Bristol City Council

Bristol Parks Neighbourhoods


Byelaws: Areas Designated for Barbecues

Legend

-  Areas Designated for Barbecues.
-  Byelaw Site Schedule

The provision of information by Bristol City Council does not imply a right to reproduce or commercially exploit such information without the Council's express prior written permission. Reproduction or commercial exploitation of information provided by the Council without its express permission may be an infringement of copyright.

The council is unable to grant permission to reproduce or re-use any material that is the property of third parties. Permission to reproduce or re-use such material must be obtained from the copyright holders.

 © Crown Copyright and database right 2017. Ordnance Survey 100023406.

BRISTOL PARKS SERVICE

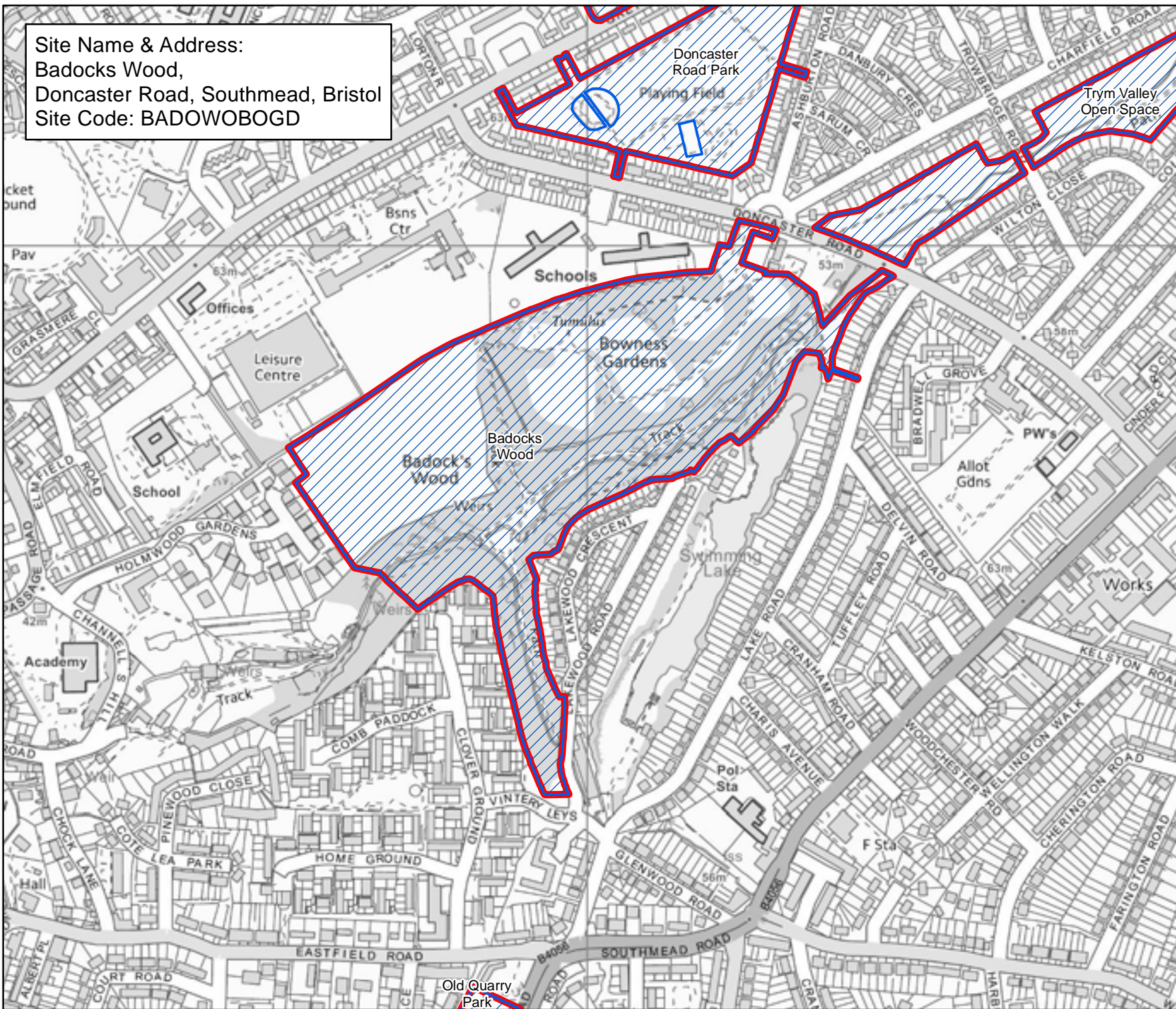
Scale : @A4 1:1,340
Date: 27/02/2017



NEIGHBOURHOODS DIRECTORATE

Bristol Parks Service PO Box 3176 Bristol BS3 9FS
St AnnesHouse Phone: 0117 922 3719
Bristol City Council bristolparks@bristol.gov.uk
www.bristol.gov.uk/parks



Site Name & Address:
 Badocks Wood,
 Doncaster Road, Southmead, Bristol
 Site Code: BADOWOBOGD



Bristol City Council
Bristol Parks
Neighbourhoods


Byelaws: Areas Designated for Barbecues

Legend

-  Areas Designated for Barbecues.
-  Byelaw Site Schedule

The provision of information by Bristol City Council does not imply a right to reproduce or commercially exploit such information without the Council's express prior written permission. Reproduction or commercial exploitation of information provided by the Council without its express permission may be an infringement of copyright.

The council is unable to grant permission to reproduce or re-use any material that is the property of third parties. Permission to reproduce or re-use such material must be obtained from the copyright holders.

 © Crown Copyright and database right 2017. Ordnance Survey 100023406.

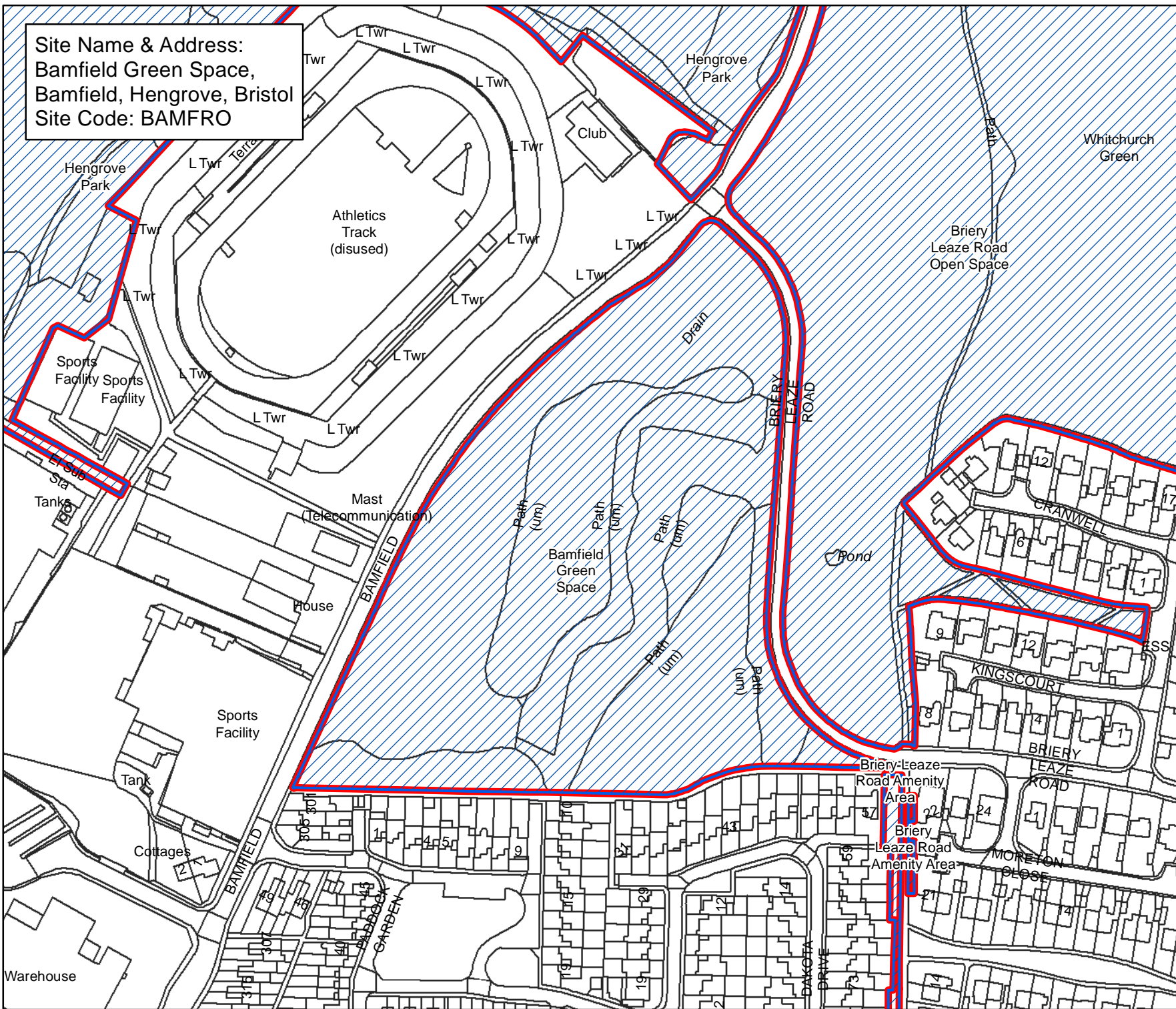
BRISTOL PARKS SERVICE

Scale : @A4 1:5,550
 Date: 27/02/2017


 NEIGHBOURHOODS DIRECTORATE

Bristol Parks Service St AnnesHouse
 PO Box 3176 Phone: 0117 922 3719
 Bristol City Council bristolparks@bristol.gov.uk
 Bristol BS3 9FS www.bristol.gov.uk/parks

Site Name & Address:
 Bamfield Green Space,
 Bamfield, Hengrove, Bristol
 Site Code: BAMFRO



Bristol City Council
 Bristol Parks
 Neighbourhoods


Byelaws: Areas Designated for Barbecues

Legend

-  Areas Designated for Barbecues.
-  Byelaw Site Schedule

The provision of information by Bristol City Council does not imply a right to reproduce or commercially exploit such information without the Council's express prior written permission. Reproduction or commercial exploitation of information provided by the Council without its express permission may be an infringement of copyright.

The council is unable to grant permission to reproduce or re-use any material that is the property of third parties. Permission to reproduce or re-use such material must be obtained from the copyright holders.

 © Crown Copyright and database right 2017. Ordnance Survey 100023406.

BRISTOL PARKS SERVICE

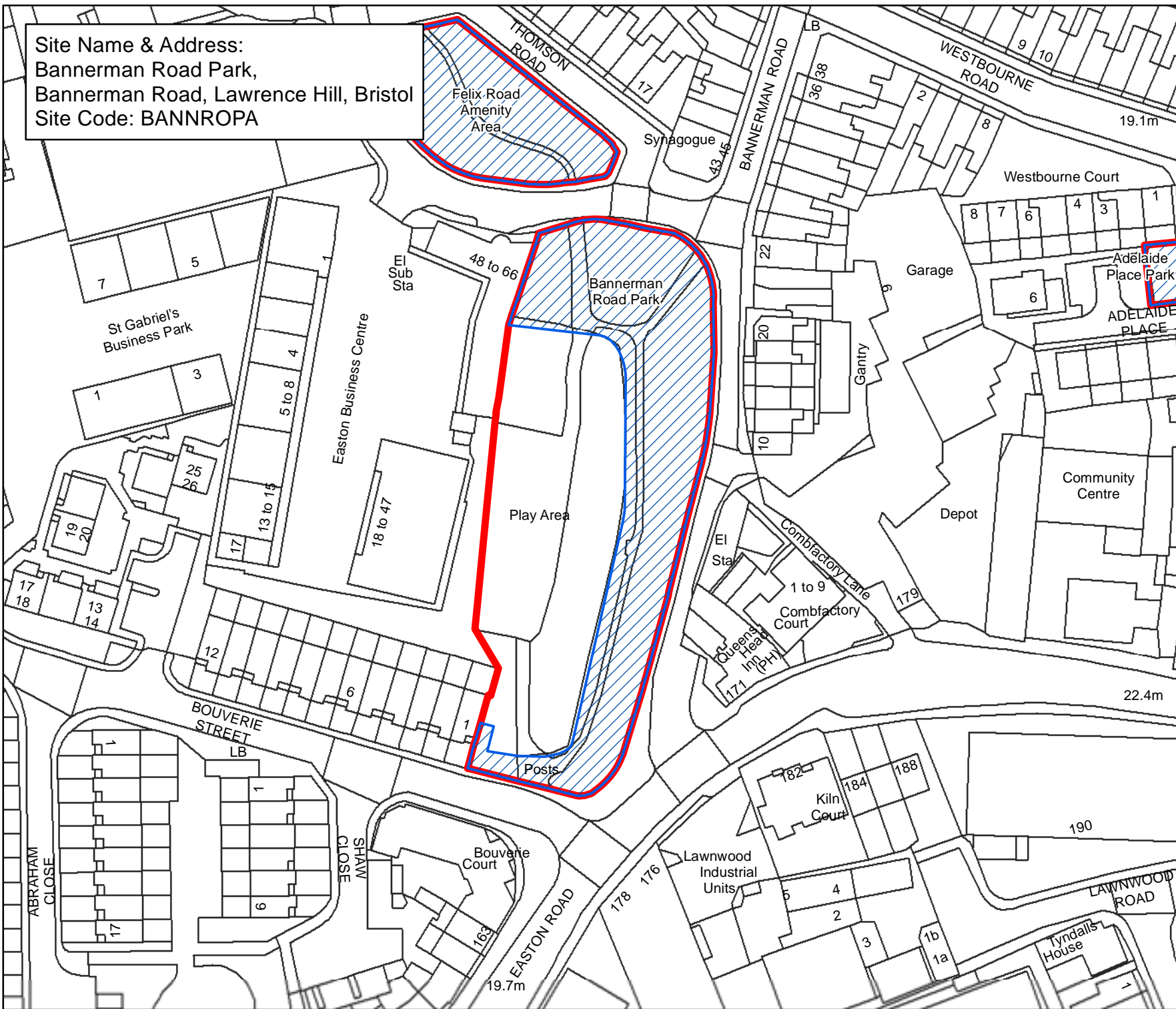
Scale : @A4 1:2,290
 Date: 27/02/2017



NEIGHBOURHOODS DIRECTORATE

Bristol Parks Service PO Box 3176 Bristol BS3 9FS
 St AnnesHouse Phone: 0117 922 3719
 Bristol City Council bristolparks@bristol.gov.uk
 www.bristol.gov.uk/parks

Site Name & Address:
 Bannerman Road Park,
 Bannerman Road, Lawrence Hill, Bristol
 Site Code: BANNROPA



Bristol City Council
 Bristol Parks
 Neighbourhoods


**Byelaws: Areas Designated
 for Barbecues**

Legend

-  Areas Designated for Barbecues.
-  Bylaw Site Schedule

The provision of information by Bristol City Council does not imply a right to reproduce or commercially exploit such information without the Council's express prior written permission. Reproduction or commercial exploitation of information provided by the Council without its express permission may be an infringement of copyright.

The council is unable to grant permission to reproduce or re-use any material that is the property of third parties. Permission to reproduce or re-use such material must be obtained from the copyright holders.

 © Crown Copyright and database right 2017. Ordnance Survey 100023406.

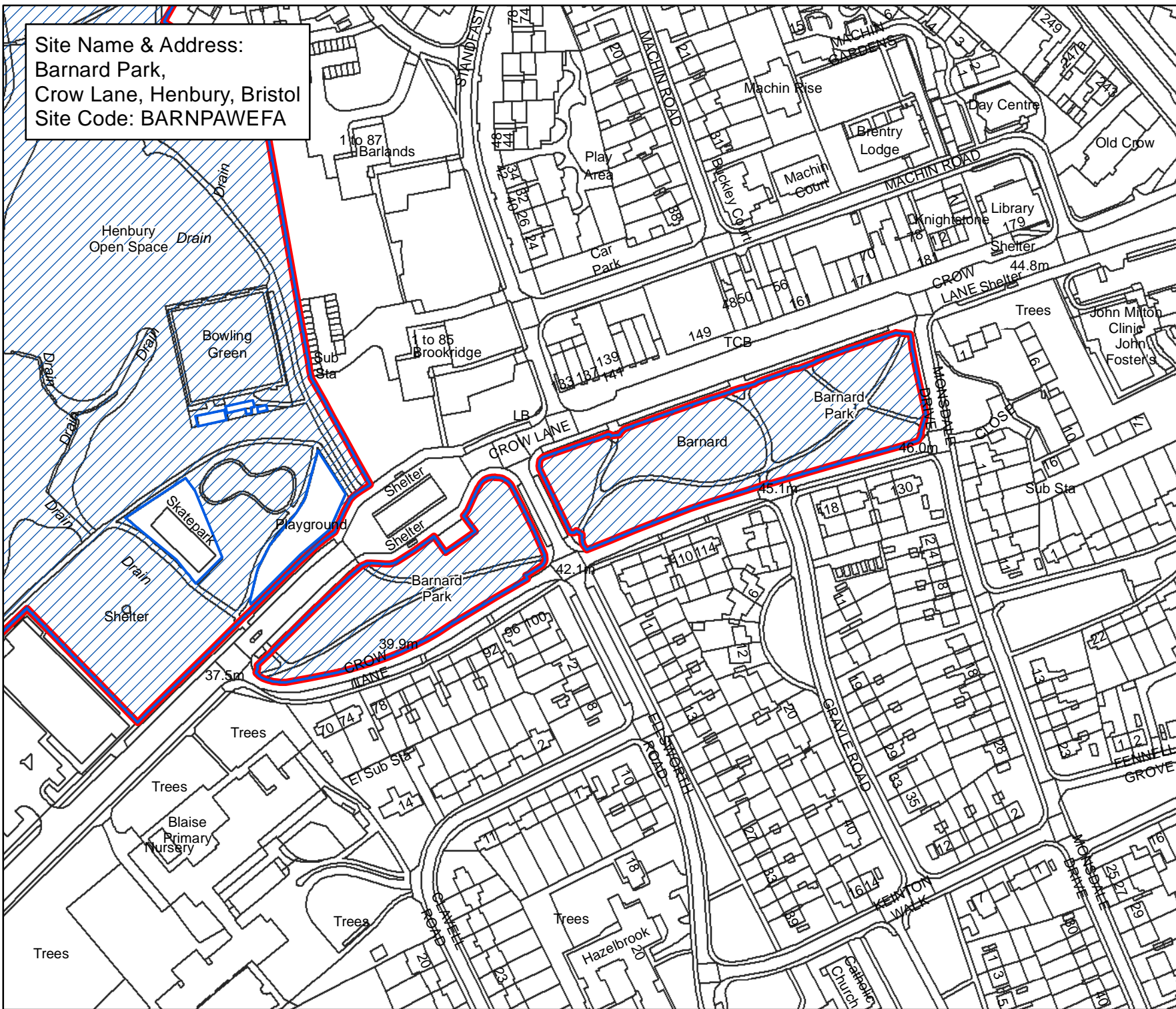
BRISTOL PARKS SERVICE

Scale : @A4 1:1,050
 Date: 27/02/2017


 NEIGHBOURHOODS
 DIRECTORATE

Bristol Parks Service St AnnesHouse
 PO Box 3176 Phone: 0117 922 3719
 Bristol City Council bristolparks@bristol.gov.uk
 Bristol BS3 9FS www.bristol.gov.uk/parks

Site Name & Address:
 Barnard Park,
 Crow Lane, Henbury, Bristol
 Site Code: BARNPAWEFA



Bristol City Council
 Bristol Parks
 Neighbourhoods


Byelaws: Areas Designated for Barbecues

Legend

-  Areas Designated for Barbecues.
-  Byelaw Site Schedule

The provision of information by Bristol City Council does not imply a right to reproduce or commercially exploit such information without the Council's express prior written permission. Reproduction or commercial exploitation of information provided by the Council without its express permission may be an infringement of copyright.

The council is unable to grant permission to reproduce or re-use any material that is the property of third parties. Permission to reproduce or re-use such material must be obtained from the copyright holders.

 © Crown Copyright and database right 2017. Ordnance Survey 100023406.

BRISTOL PARKS SERVICE

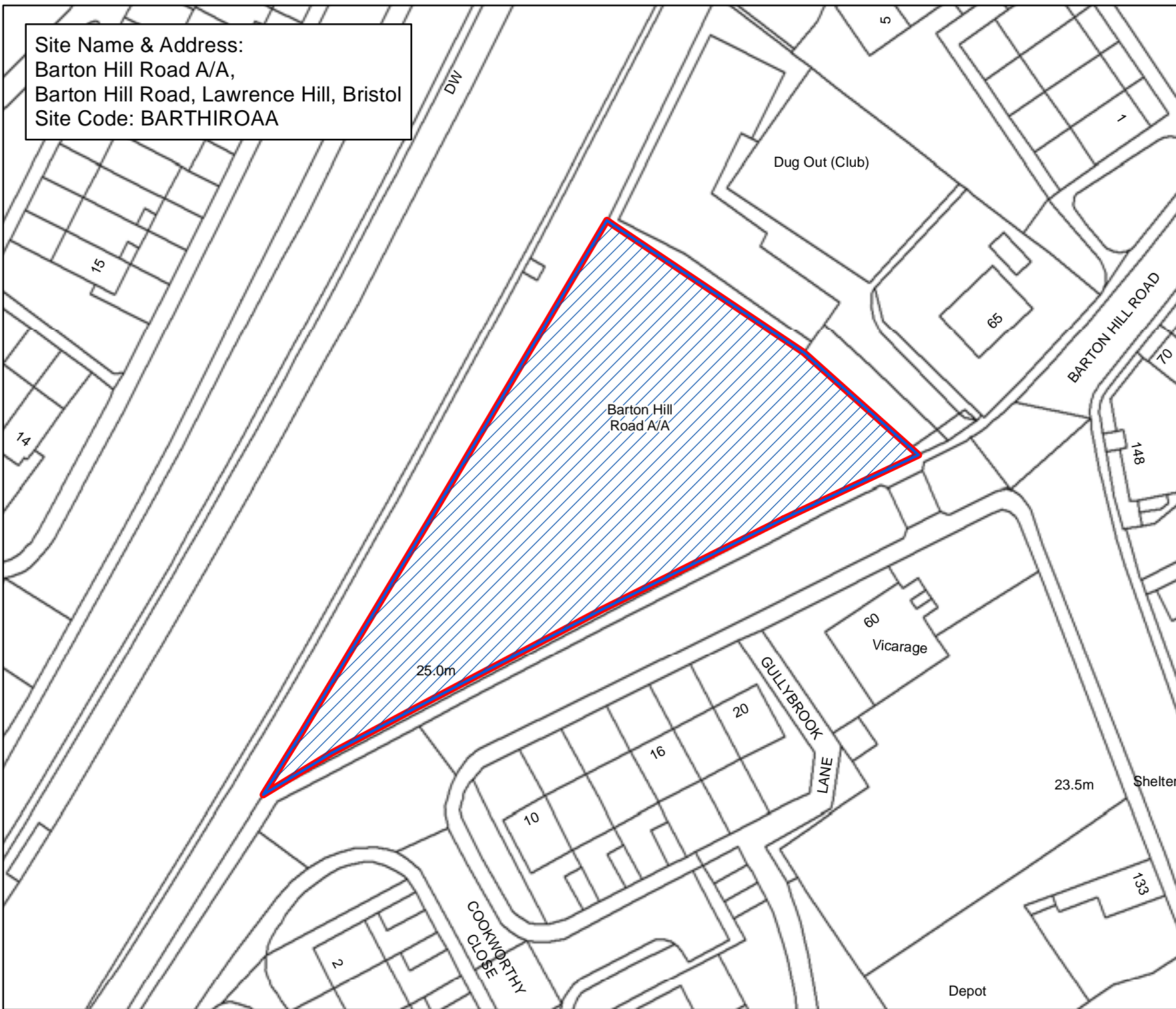
Scale : @A4 1:2,160
 Date: 27/02/2017



NEIGHBOURHOODS DIRECTORATE

Bristol Parks Service St AnnesHouse
 PO Box 3176 Phone: 0117 922 3719
 Bristol City Council bristolparks@bristol.gov.uk
 Bristol BS3 9FS www.bristol.gov.uk/parks

Site Name & Address:
Barton Hill Road A/A,
Barton Hill Road, Lawrence Hill, Bristol
Site Code: BARTHIROAA



Bristol City Council Bristol Parks Neighbourhoods


Byelaws: Areas Designated
for Barbecues

Legend

-  Areas Designated for Barbecues.
-  Byelaw Site Schedule

The provision of information by Bristol City Council does not imply a right to reproduce or commercially exploit such information without the Council's express prior written permission. Reproduction or commercial exploitation of information provided by the Council without its express permission may be an infringement of copyright.

The council is unable to grant permission to reproduce or re-use any material that is the property of third parties. Permission to reproduce or re-use such material must be obtained from the copyright holders.

 © Crown Copyright and database right 2017. Ordnance Survey 100023406.

BRISTOL PARKS SERVICE

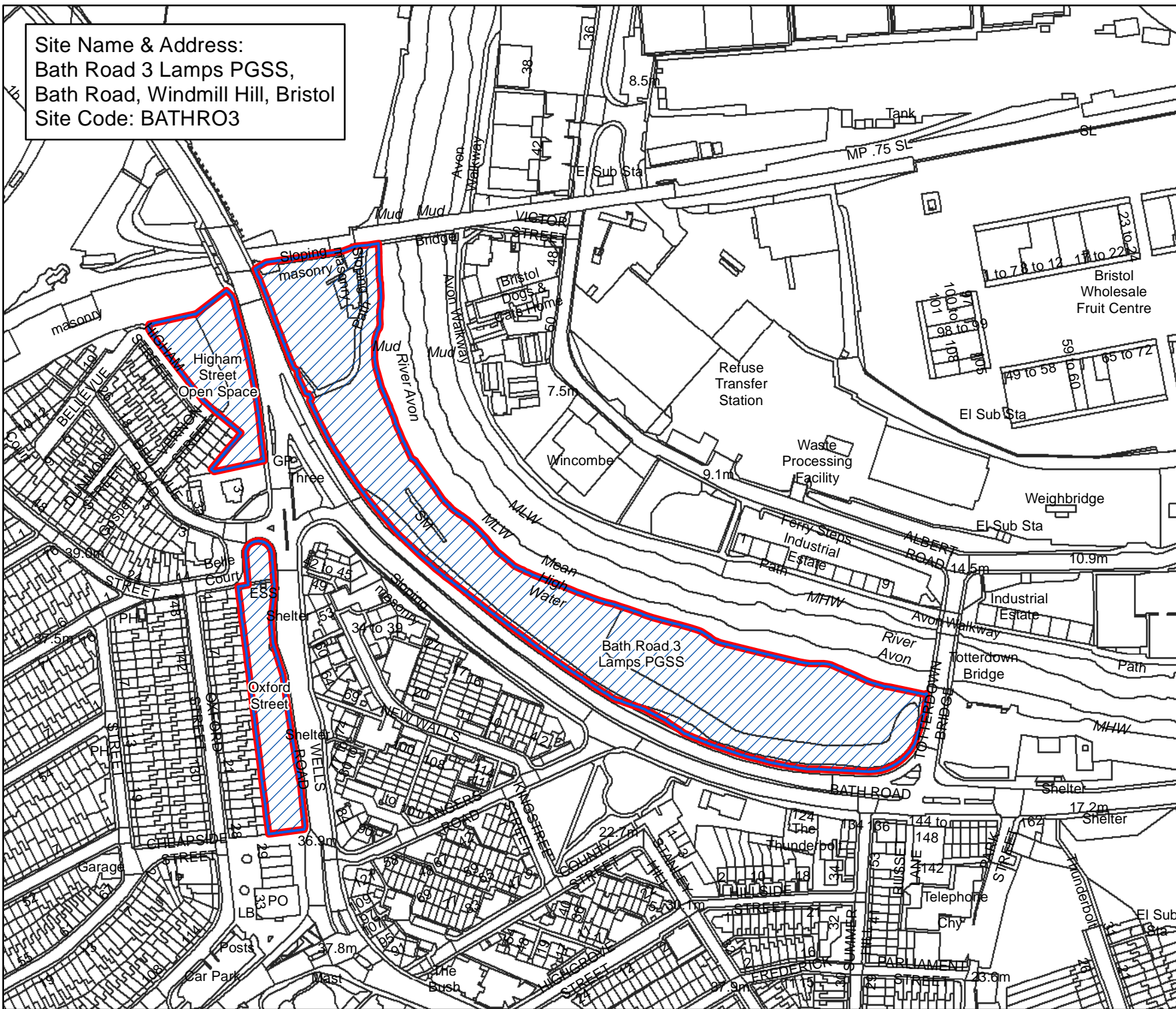
Scale : @A4 1:670
Date: 27/02/2017



NEIGHBOURHOODS
DIRECTORATE

Bristol Parks Service St AnnesHouse
PO Box 3176 Phone: 0117 922 3719
Bristol City Council bristolparks@bristol.gov.uk
Bristol BS3 9FS www.bristol.gov.uk/parks

Site Name & Address:
 Bath Road 3 Lamps PGSS,
 Bath Road, Windmill Hill, Bristol
 Site Code: BATHRO3



Bristol City Council
 Bristol Parks
 Neighbourhoods


**Byelaws: Areas Designated
 for Barbecues**

Legend

-  Areas Designated for Barbecues.
-  Byelaw Site Schedule

The provision of information by Bristol City Council does not imply a right to reproduce or commercially exploit such information without the Council's express prior written permission. Reproduction or commercial exploitation of information provided by the Council without its express permission may be an infringement of copyright.

The council is unable to grant permission to reproduce or re-use any material that is the property of third parties. Permission to reproduce or re-use such material must be obtained from the copyright holders.

 © Crown Copyright and database right 2017.
 Ordnance Survey 100023406.

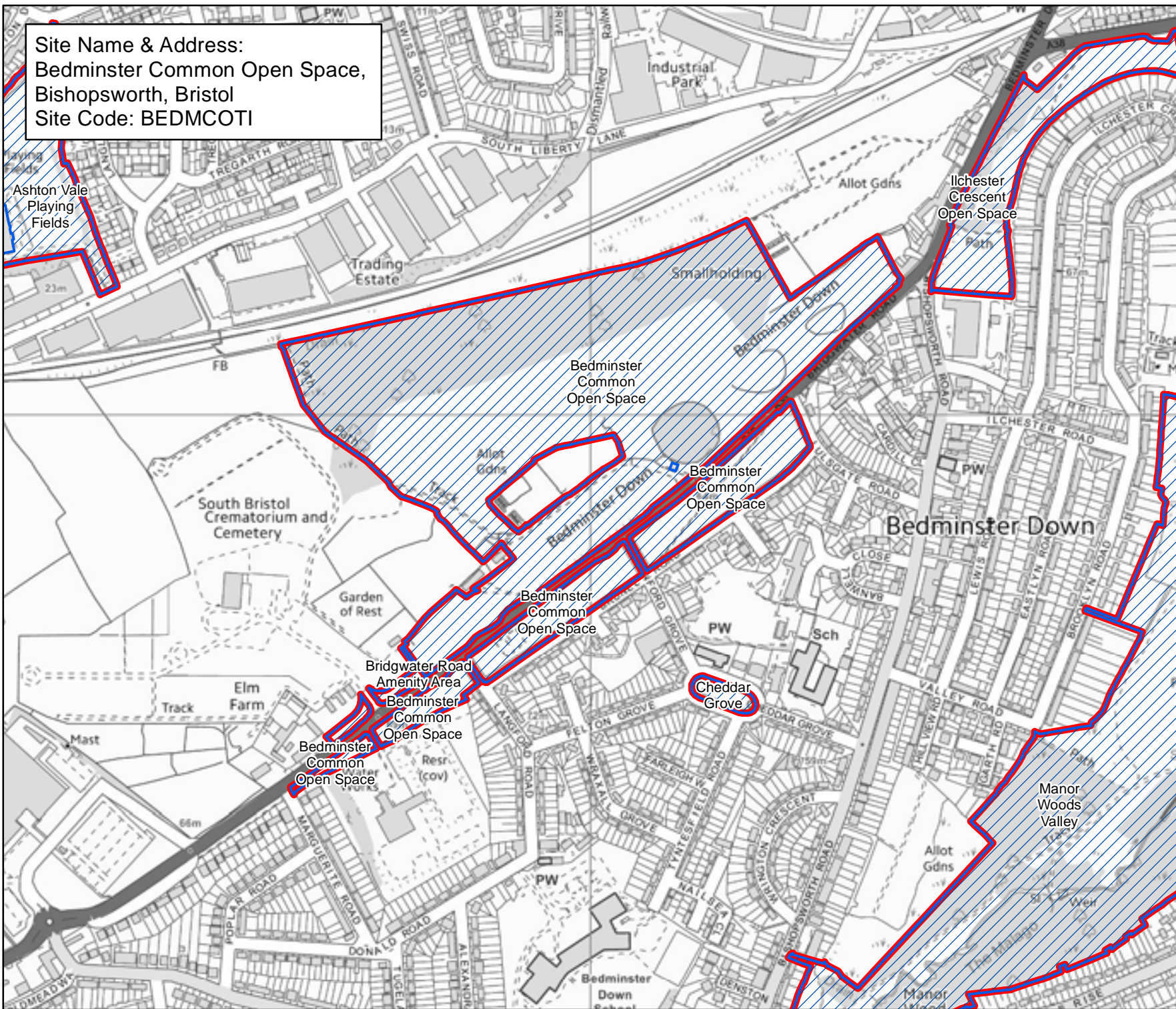
BRISTOL PARKS SERVICE

Scale : @A4 1:2,820
 Date: 27/02/2017


 NEIGHBOURHOODS
 DIRECTORATE

Bristol Parks Service St AnnesHouse
 PO Box 3176 Phone: 0117 922 3719
 Bristol City Council bristolparks@bristol.gov.uk
 Bristol BS3 9FS www.bristol.gov.uk/parks

Site Name & Address:
 Bedminster Common Open Space,
 Bishopsworth, Bristol
 Site Code: BEDMCOTI



Bristol City Council
 Bristol Parks
 Neighbourhoods


Byelaws: Areas Designated for Barbecues

Legend

-  Areas Designated for Barbecues.
-  Byelaw Site Schedule

The provision of information by Bristol City Council does not imply a right to reproduce or commercially exploit such information without the Council's express prior written permission. Reproduction or commercial exploitation of information provided by the Council without its express permission may be an infringement of copyright.

The council is unable to grant permission to reproduce or re-use any material that is the property of third parties. Permission to reproduce or re-use such material must be obtained from the copyright holders.

 © Crown Copyright and database right 2017. Ordnance Survey 100023406.

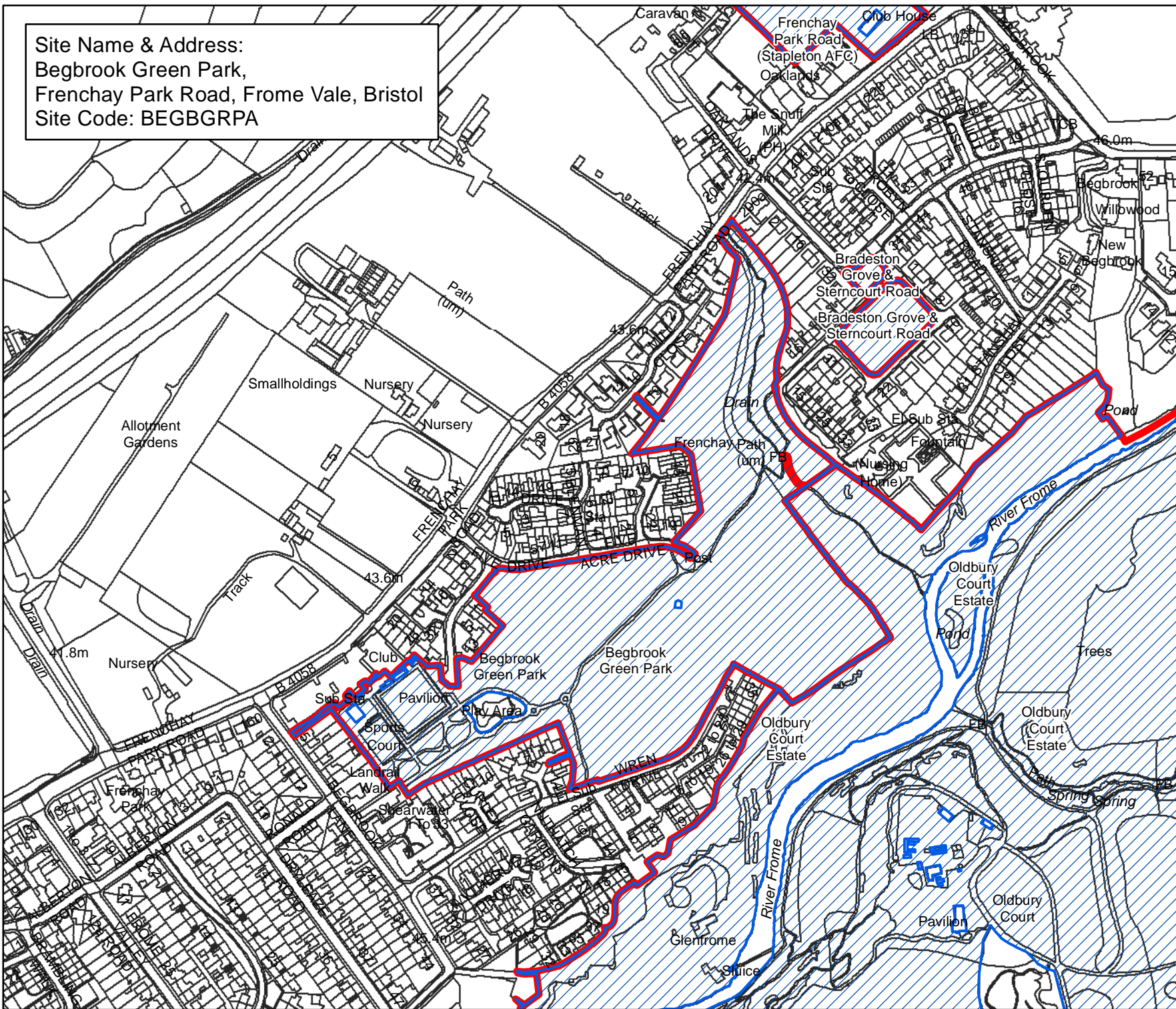
BRISTOL PARKS SERVICE

Scale : @A4 1:6,260
 Date: 27/02/2017


 NEIGHBOURHOODS
 DIRECTORATE

Bristol Parks Service St AnnesHouse
 PO Box 3176 Phone: 0117 922 3719
 Bristol City Council bristolparks@bristol.gov.uk
 Bristol BS3 9FS www.bristol.gov.uk/parks



Site Name & Address:
 Begbrook Green Park,
 Frenchay Park Road, Frome Vale, Bristol
 Site Code: BEGBGRPA



Bristol City Council
 Bristol Parks
 Neighbourhoods


**Byelaws: Areas Designated
 for Barbecues**

Legend

-  Areas Designated for Barbecues.
-  Byelaw Site Schedule

The provision of information by Bristol City Council does not imply a right to reproduce or commercially exploit such information without the Council's express prior written permission. Reproduction or commercial exploitation of information provided by the Council without its express permission may be an infringement of copyright.

The council is unable to grant permission to reproduce or re-use any material that is the property of third parties. Permission to reproduce or re-use such material must be obtained from the copyright holders.

 © Crown Copyright and database right 2017. Ordnance Survey 100023406.

BRISTOL PARKS SERVICE

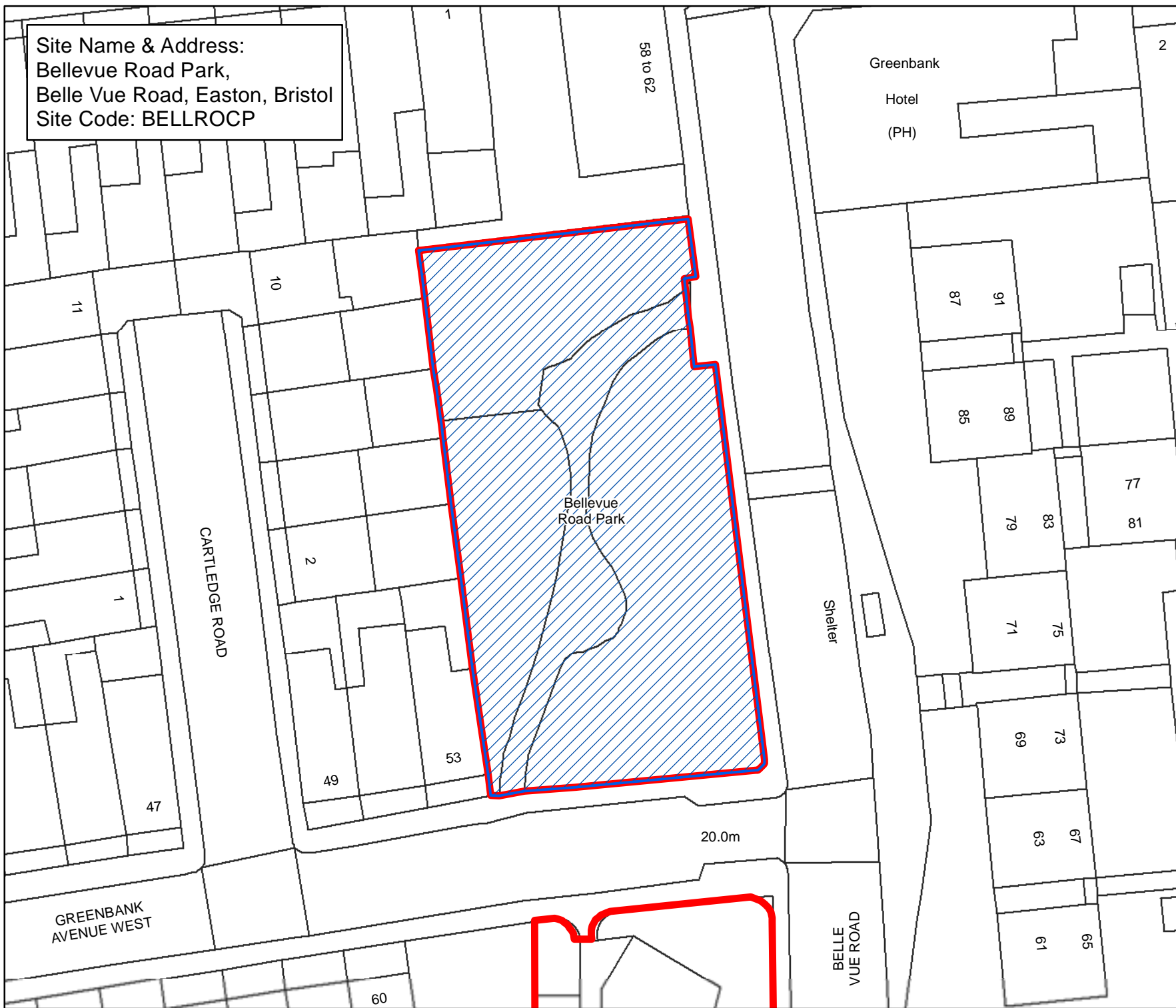
Scale : @A4 1:4,290
 Date: 27/02/2017



NEIGHBOURHOODS
 DIRECTORATE

Bristol Parks Service PO Box 3176
 Bristol City Council Bristol BS3 9FS
 St AnnesHouse Phone: 0117 922 3719
 bristolparks@bristol.gov.uk
 www.bristol.gov.uk/parks

Site Name & Address:
Bellevue Road Park,
Belle Vue Road, Easton, Bristol
Site Code: BELLROCP



Bristol City Council Bristol Parks Neighbourhoods

Byelaws: Areas Designated
for Barbecues

Legend

-  Areas Designated for Barbecues.
-  Byelaw Site Schedule

The provision of information by Bristol City Council does not imply a right to reproduce or commercially exploit such information without the Council's express prior written permission. Reproduction or commercial exploitation of information provided by the Council without its express permission may be an infringement of copyright.

The council is unable to grant permission to reproduce or re-use any material that is the property of third parties. Permission to reproduce or re-use such material must be obtained from the copyright holders.



© Crown Copyright and
database right 2017.
Ordnance Survey 100023406.

BRISTOL PARKS SERVICE

Scale : @A4 1:380
Date: 27/02/2017



NEIGHBOURHOODS
DIRECTORATE

Bristol Parks Service St AnnesHouse
PO Box 3176 Phone: 0117 922 3719
Bristol City Council bristolparks@bristol.gov.uk
Bristol BS3 9FS www.bristol.gov.uk/parks

Site Name & Address:
Belmont Street Amenity Area,
Belmont Street, Lawrence Hill, Bristol
Site Code: BELLSTSTMA

16

32

Belmont
Street
Amenity Area

32

24


15


24

Bristol City Council
Bristol Parks
Neighbourhoods

**Byelaws: Areas Designated
for Barbecues**

Legend

 Areas Designated
for Barbecues.

 Byelaw Site Schedule

The provision of information by Bristol City Council does not imply a right to reproduce or commercially exploit such information without the Council's express prior written permission. Reproduction or commercial exploitation of information provided by the Council without its express permission may be an infringement of copyright.

The council is unable to grant permission to reproduce or re-use any material that is the property of third parties. Permission to reproduce or re-use such material must be obtained from the copyright holders.



© Crown Copyright and
database right 2017.
Ordnance Survey 100023406.

BRISTOL PARKS SERVICE

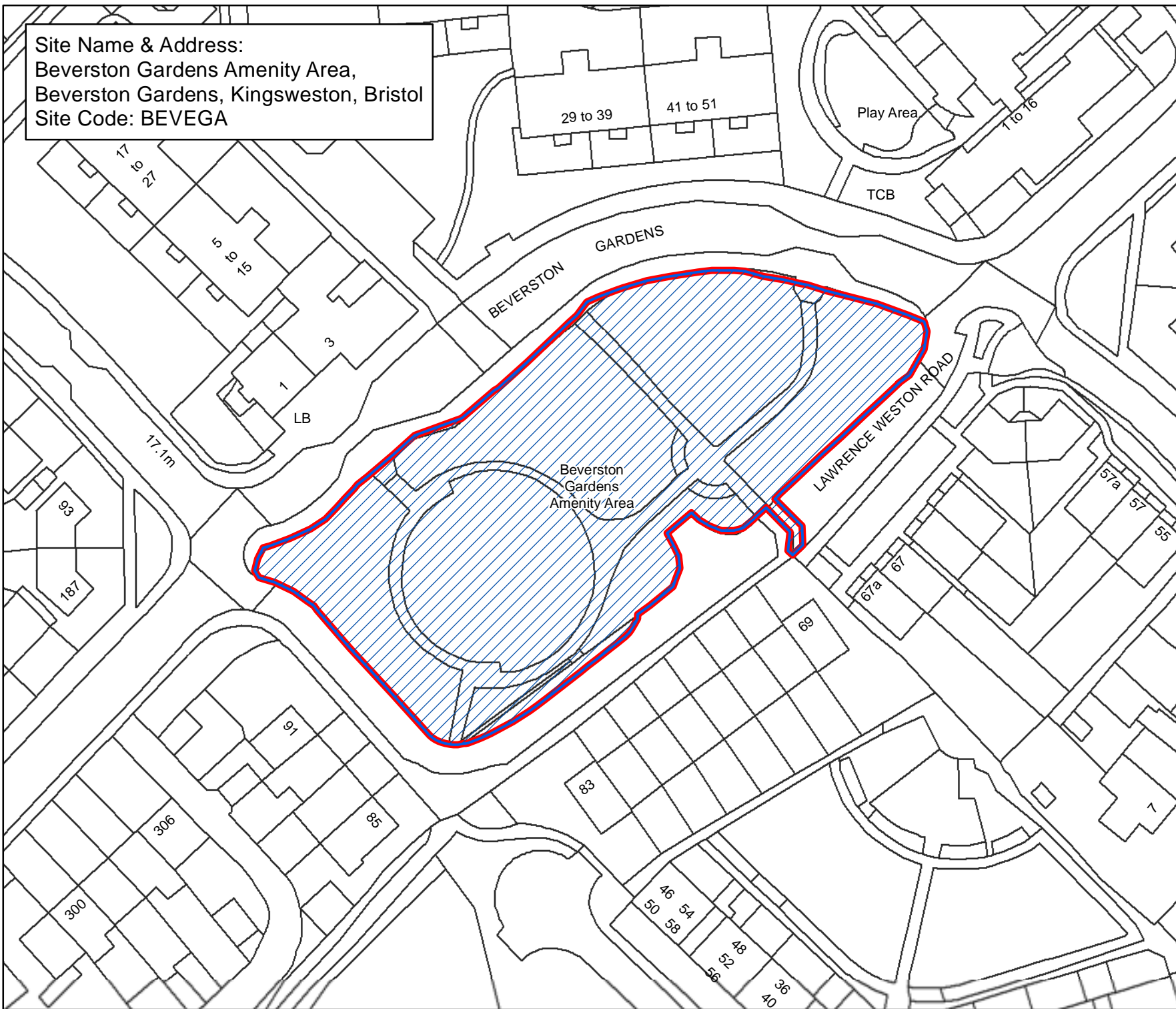
Scale : @A4 1:290
Date: 27/02/2017



NEIGHBOURHOODS
DIRECTORATE

Bristol Parks Service St AnnesHouse
PO Box 3176 Phone: 0117 922 3719
Bristol City Council bristolparks@bristol.gov.uk
Bristol BS3 9FS www.bristol.gov.uk/parks

Site Name & Address:
Beverston Gardens Amenity Area,
Beverston Gardens, Kingsweston, Bristol
Site Code: BEVEGA



Bristol City Council

Bristol Parks Neighbourhoods

**Byelaws: Areas Designated
for Barbecues**

Legend

-  Areas Designated for Barbecues.
-  Byelaw Site Schedule

The provision of information by Bristol City Council does not imply a right to reproduce or commercially exploit such information without the Council's express prior written permission. Reproduction or commercial exploitation of information provided by the Council without its express permission may be an infringement of copyright.

The council is unable to grant permission to reproduce or re-use any material that is the property of third parties. Permission to reproduce or re-use such material must be obtained from the copyright holders.



© Crown Copyright and
database right 2017.
Ordnance Survey 100023406.

BRISTOL PARKS SERVICE

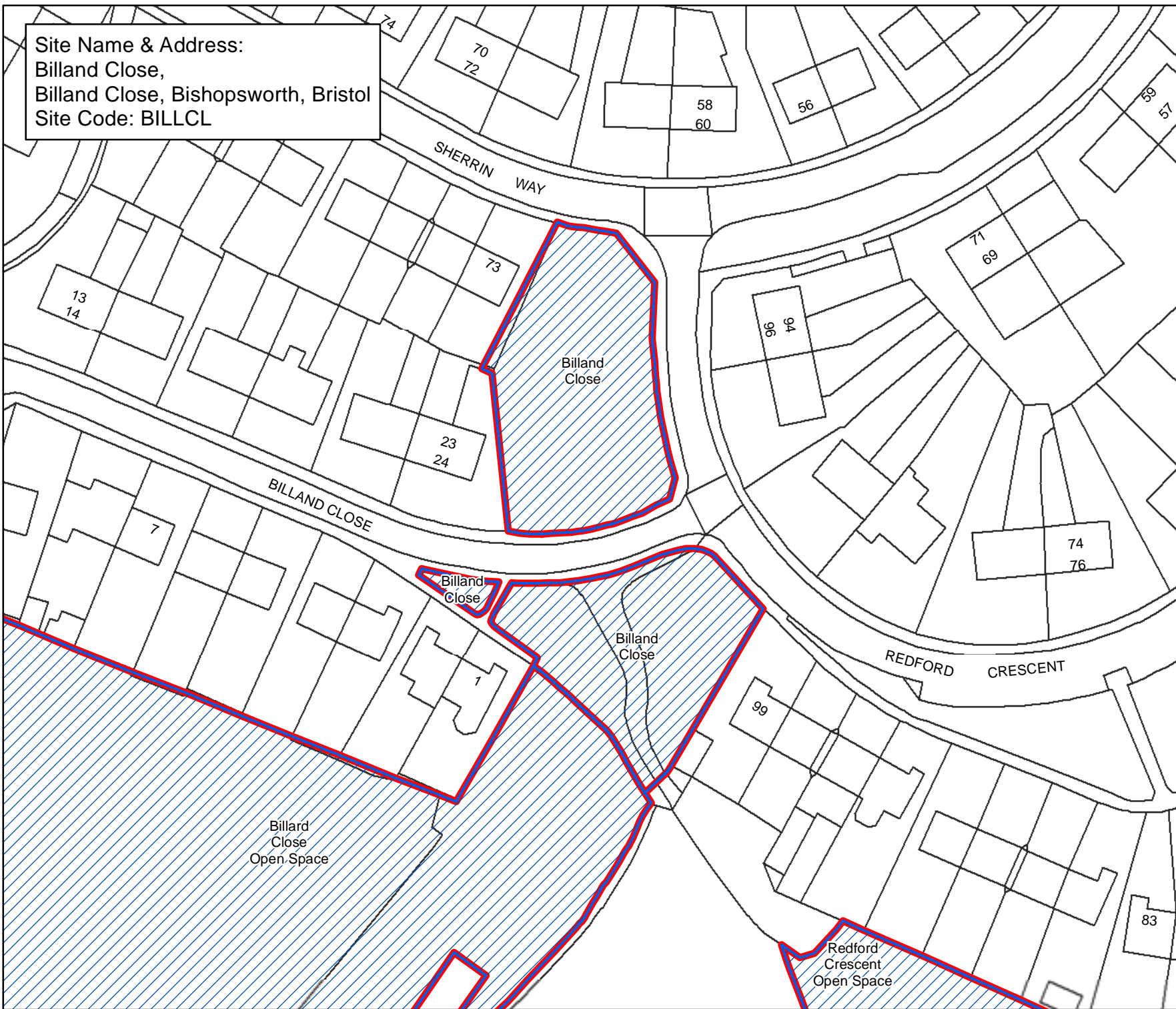
Scale : @A4 1:730
Date: 27/02/2017



NEIGHBOURHOODS
DIRECTORATE

Bristol Parks Service St AnnesHouse
PO Box 3176 Phone: 0117 922 3719
Bristol City Council bristolparks@bristol.gov.uk
Bristol BS3 9FS www.bristol.gov.uk/parks

Site Name & Address:
Billand Close,
Billand Close, Bishopsworth, Bristol
Site Code: BILLCL



Bristol City Council

Bristol Parks Neighbourhoods

Byelaws: Areas Designated for Barbecues

Legend

-  Areas Designated for Barbecues.
-  Byelaw Site Schedule

The provision of information by Bristol City Council does not imply a right to reproduce or commercially exploit such information without the Council's express prior written permission. Reproduction or commercial exploitation of information provided by the Council without its express permission may be an infringement of copyright.

The council is unable to grant permission to reproduce or re-use any material that is the property of third parties. Permission to reproduce or re-use such material must be obtained from the copyright holders.



© Crown Copyright and database right 2017.
Ordnance Survey 100023406.

BRISTOL PARKS SERVICE

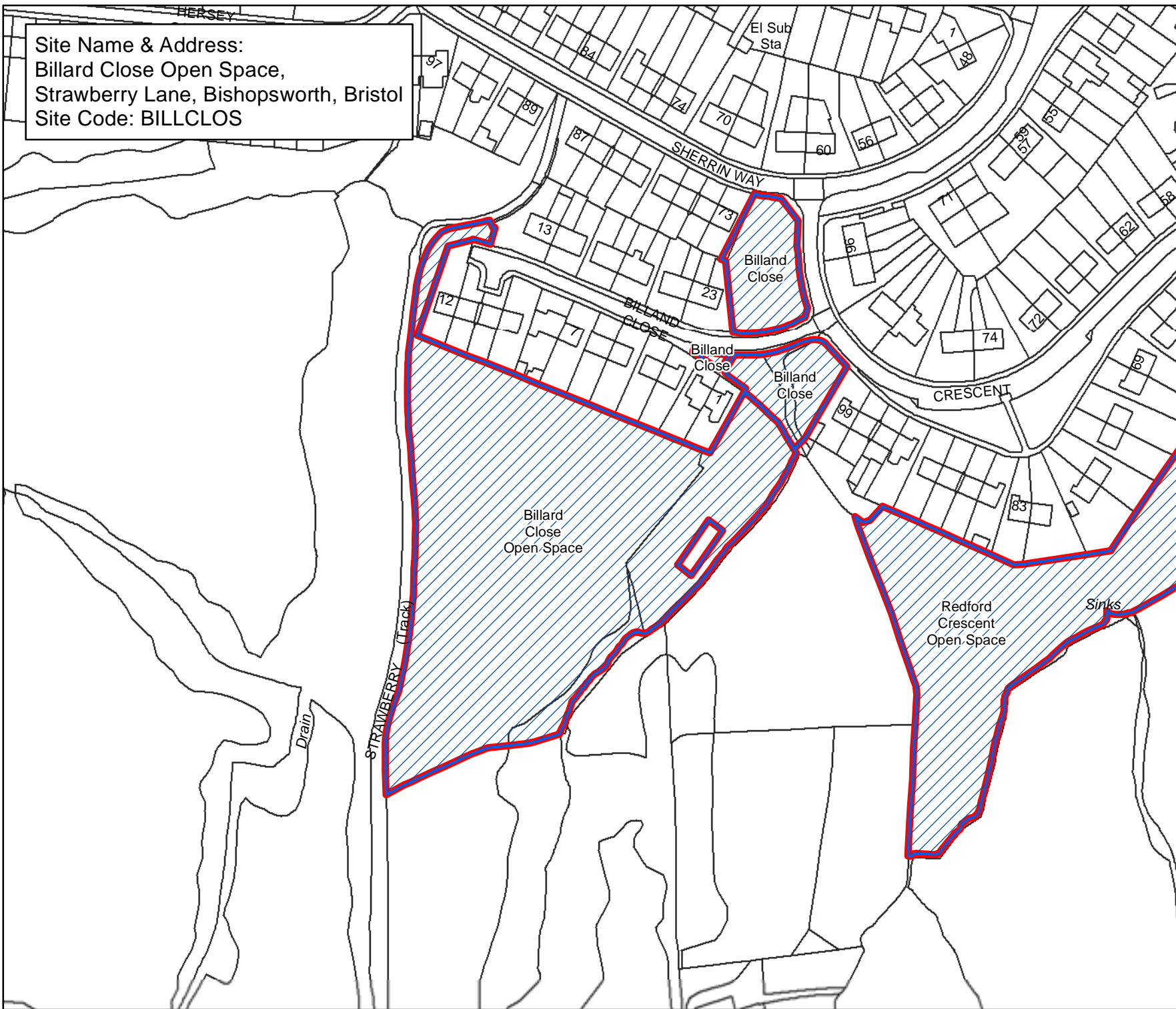
Scale : @A4 1:760
Date: 27/02/2017



NEIGHBOURHOODS DIRECTORATE

Bristol Parks Service St AnnesHouse
PO Box 3176 Phone: 0117 922 3719
Bristol City Council bristolparks@bristol.gov.uk
Bristol BS3 9FS www.bristol.gov.uk/parks

Site Name & Address:
Billard Close Open Space,
Strawberry Lane, Bishopsworth, Bristol
Site Code: BILLCLOS



Bristol City Council Bristol Parks Neighbourhoods

**Byelaws: Areas Designated
for Barbecues**

Legend

-  Areas Designated for Barbecues.
-  Byelaw Site Schedule

The provision of information by Bristol City Council does not imply a right to reproduce or commercially exploit such information without the Council's express prior written permission. Reproduction or commercial exploitation of information provided by the Council without its express permission may be an infringement of copyright.

The council is unable to grant permission to reproduce or re-use any material that is the property of third parties. Permission to reproduce or re-use such material must be obtained from the copyright holders.



© Crown Copyright and
database right 2017.
Ordnance Survey 100023406.

BRISTOL PARKS SERVICE

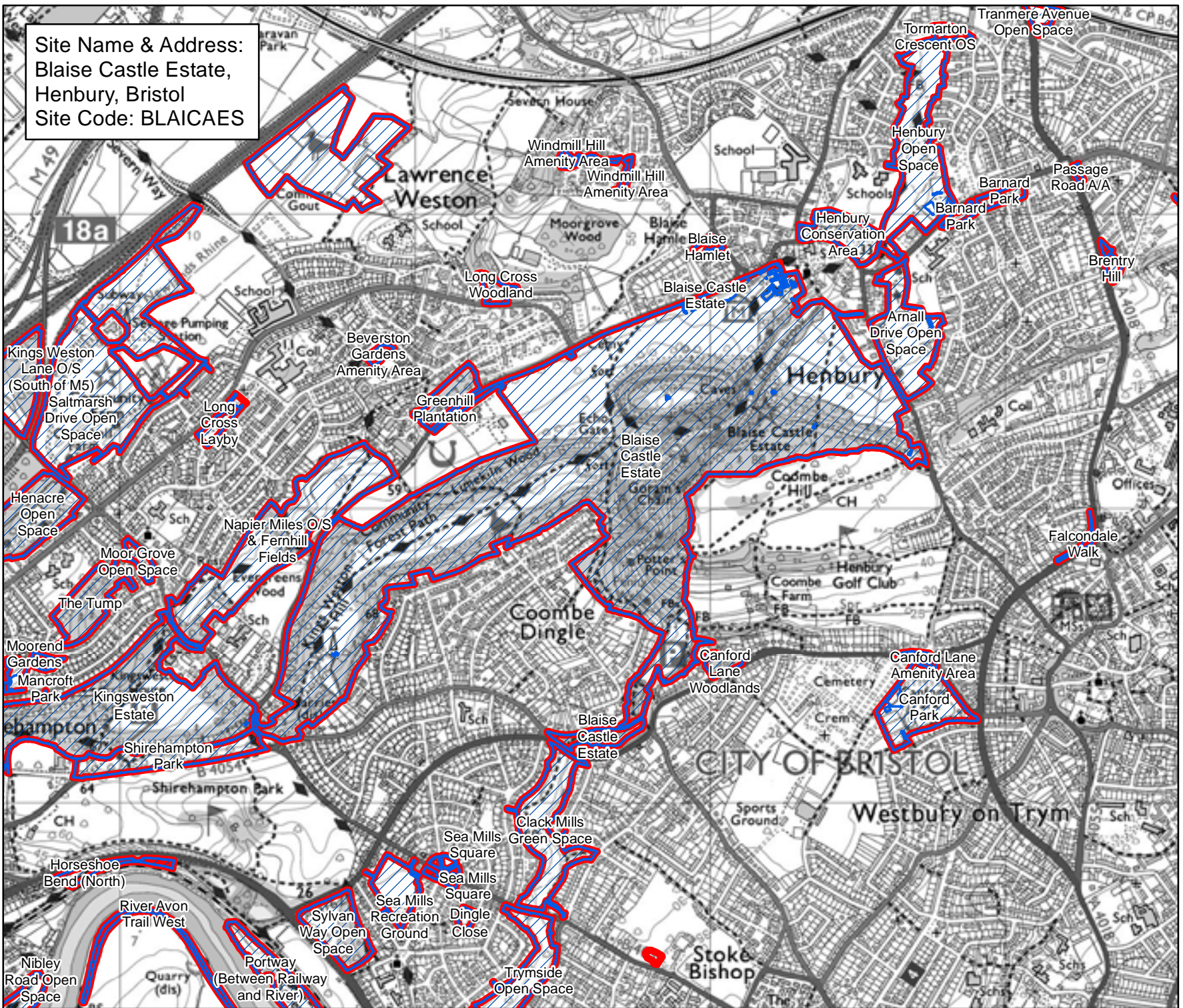
Scale : @A4 1:1,700
Date: 27/02/2017



NEIGHBOURHOODS
DIRECTORATE

Bristol Parks Service St AnnesHouse
PO Box 3176 Phone: 0117 922 3719
Bristol City Council bristolparks@bristol.gov.uk
Bristol BS3 9FS www.bristol.gov.uk/parks

Site Name & Address:
 Blaise Castle Estate,
 Henbury, Bristol
 Site Code: BLAICAES



Bristol City Council
 Bristol Parks
 Neighbourhoods

Byelaws: Areas Designated for Barbecues

Legend

- Areas Designated for Barbecues.
- Byelaw Site Schedule

The provision of information by Bristol City Council does not imply a right to reproduce or commercially exploit such information without the Council's express prior written permission. Reproduction or commercial exploitation of information provided by the Council without its express permission may be an infringement of copyright.

The council is unable to grant permission to reproduce or re-use any material that is the property of third parties. Permission to reproduce or re-use such material must be obtained from the copyright holders.

© Crown Copyright and database right 2017. Ordnance Survey 100023406.

BRISTOL PARKS SERVICE

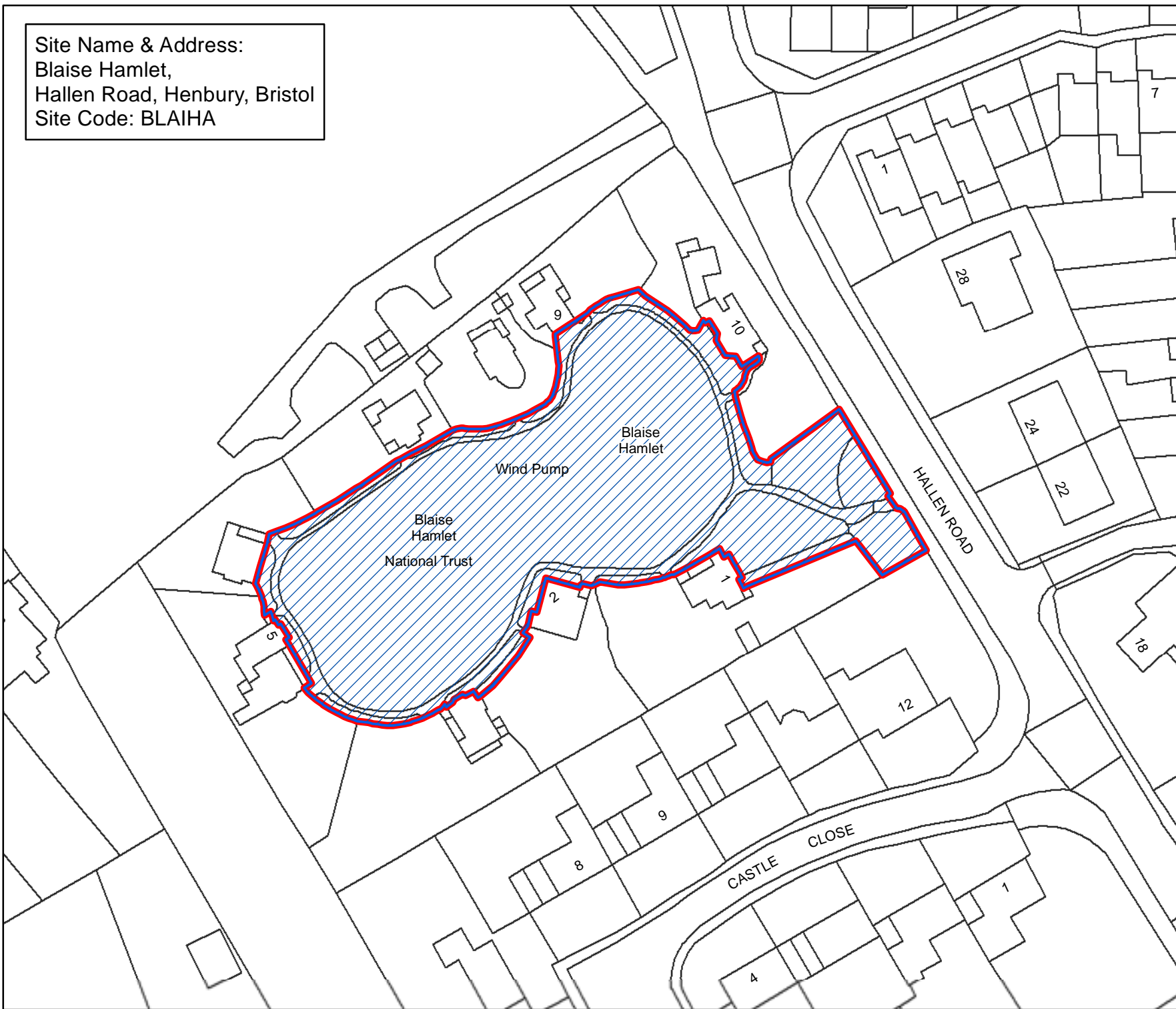
Scale : @A4 1:17,100
 Date: 27/02/2017



NEIGHBOURHOODS DIRECTORATE

Bristol Parks Service St Annes House
 PO Box 3176 Phone: 0117 922 3719
 Bristol City Council bristolparks@bristol.gov.uk
 Bristol BS3 9FS www.bristol.gov.uk/parks

Site Name & Address:
Blaise Hamlet,
Hallen Road, Henbury, Bristol
Site Code: BLAIHA



Bristol City Council

Bristol Parks Neighbourhoods

**Byelaws: Areas Designated
for Barbecues**

Legend

-  Areas Designated for Barbecues.
-  Byelaw Site Schedule

The provision of information by Bristol City Council does not imply a right to reproduce or commercially exploit such information without the Council's express prior written permission. Reproduction or commercial exploitation of information provided by the Council without its express permission may be an infringement of copyright.

The council is unable to grant permission to reproduce or re-use any material that is the property of third parties. Permission to reproduce or re-use such material must be obtained from the copyright holders.



© Crown Copyright and
database right 2017.
Ordnance Survey 100023406.

BRISTOL PARKS SERVICE

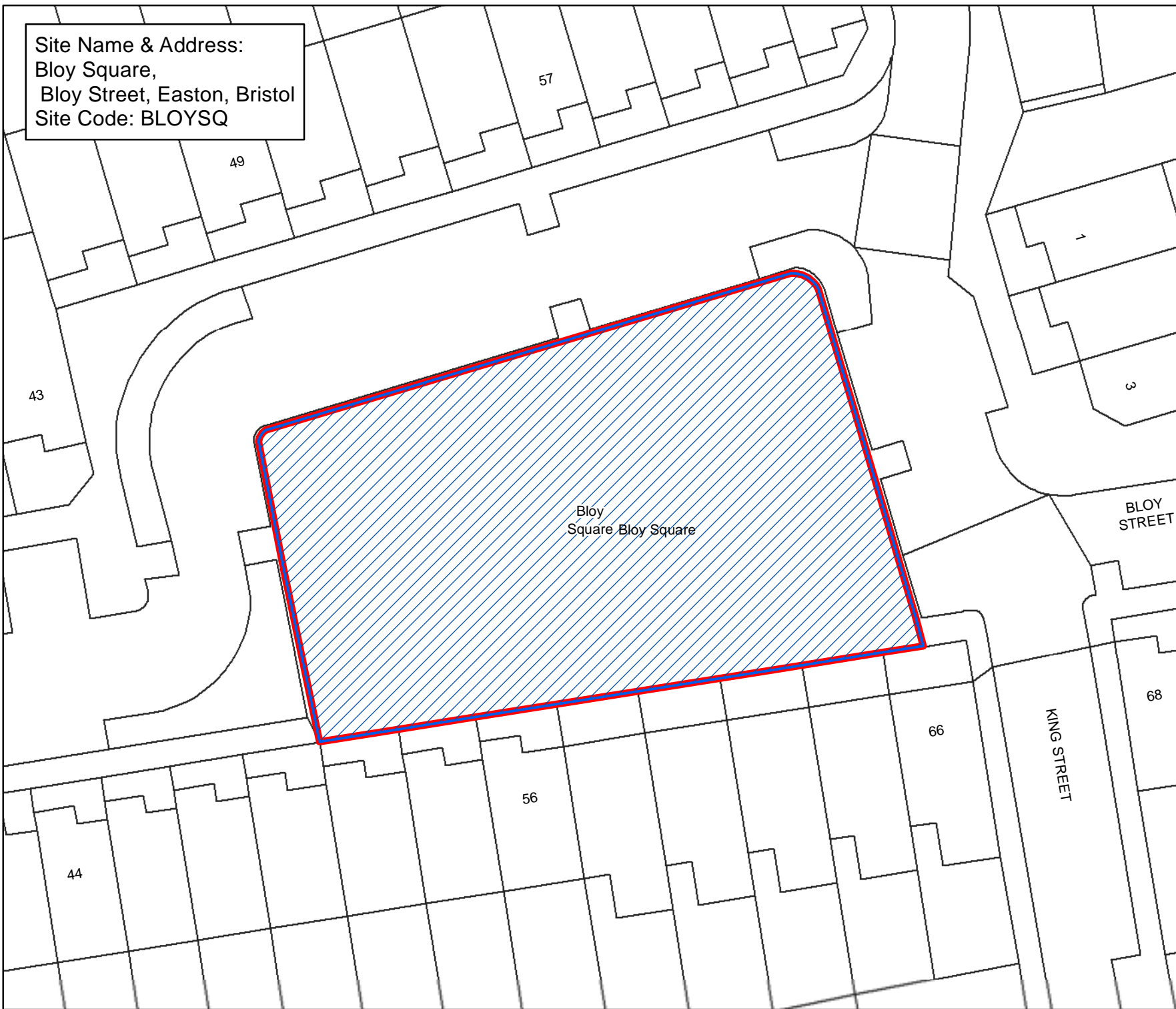
Scale : @A4 1:770
Date: 27/02/2017



NEIGHBOURHOODS
DIRECTORATE

Bristol Parks Service St AnnesHouse
PO Box 3176 Phone: 0117 922 3719
Bristol City Council bristolparks@bristol.gov.uk
Bristol BS3 9FS www.bristol.gov.uk/parks

Site Name & Address:
Bloy Square,
Bloy Street, Easton, Bristol
Site Code: BLOYSQ



Bristol City Council

Bristol Parks Neighbourhoods

Byelaws: Areas Designated
for Barbecues

Legend

-  Areas Designated for Barbecues.
-  Byelaw Site Schedule

The provision of information by Bristol City Council does not imply a right to reproduce or commercially exploit such information without the Council's express prior written permission. Reproduction or commercial exploitation of information provided by the Council without its express permission may be an infringement of copyright.

The council is unable to grant permission to reproduce or re-use any material that is the property of third parties. Permission to reproduce or re-use such material must be obtained from the copyright holders.



© Crown Copyright and
database right 2017.
Ordnance Survey 100023406.

BRISTOL PARKS SERVICE

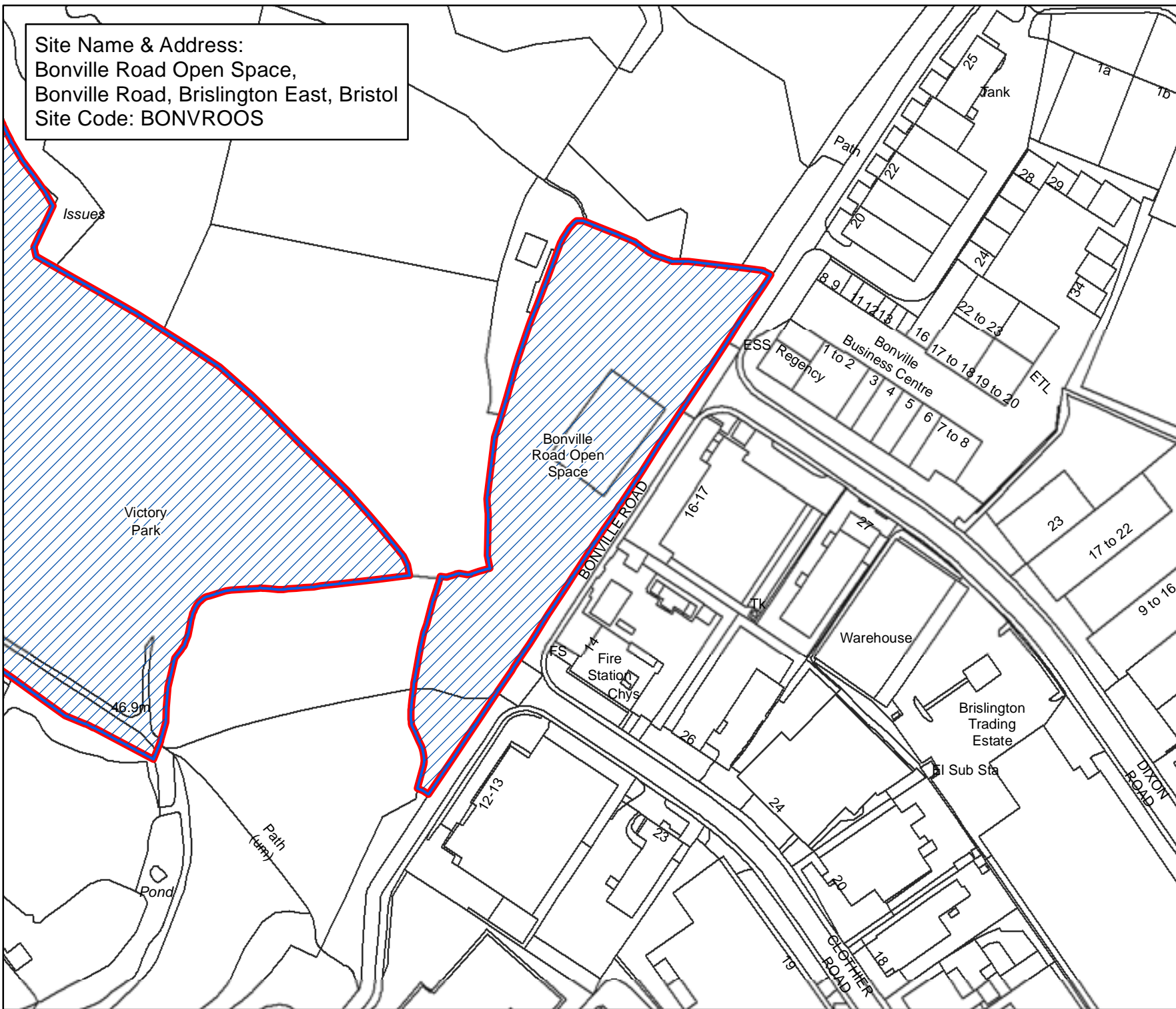
Scale : @A4 1:310
Date: 27/02/2017



NEIGHBOURHOODS
DIRECTORATE

Bristol Parks Service St AnnesHouse
PO Box 3176 Phone: 0117 922 3719
Bristol City Council bristolparks@bristol.gov.uk
Bristol BS3 9FS www.bristol.gov.uk/parks

Site Name & Address:
 Bonville Road Open Space,
 Bonville Road, Brislington East, Bristol
 Site Code: BONVROOS



Bristol City Council
 Bristol Parks
 Neighbourhoods


**Byelaws: Areas Designated
 for Barbecues**

Legend

-  Areas Designated for Barbecues.
-  Byelaw Site Schedule

The provision of information by Bristol City Council does not imply a right to reproduce or commercially exploit such information without the Council's express prior written permission. Reproduction or commercial exploitation of information provided by the Council without its express permission may be an infringement of copyright.

The council is unable to grant permission to reproduce or re-use any material that is the property of third parties. Permission to reproduce or re-use such material must be obtained from the copyright holders.

 © Crown Copyright and database right 2017. Ordnance Survey 100023406.

BRISTOL PARKS SERVICE

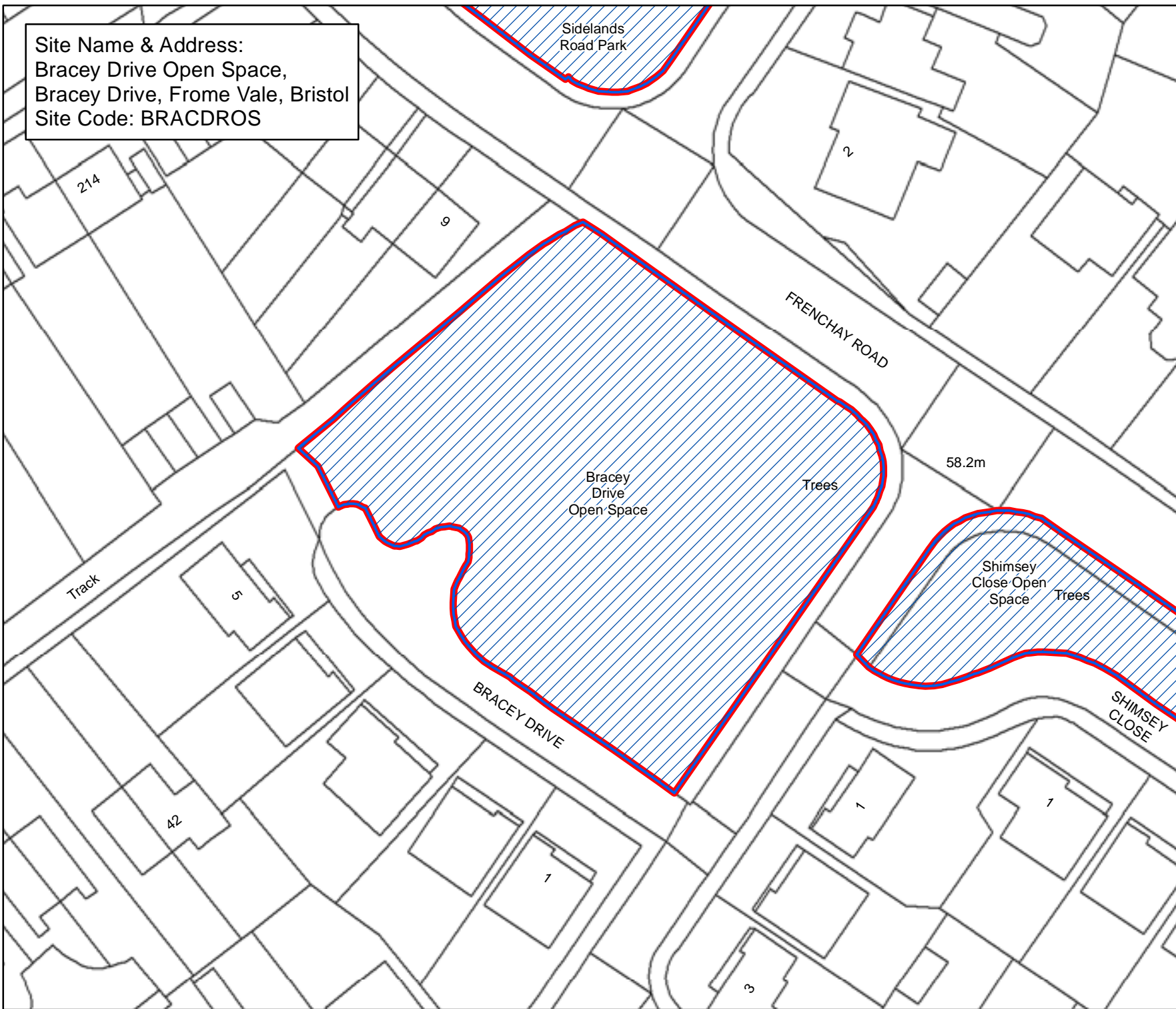
Scale : @A4 1:1,900
 Date: 27/02/2017



NEIGHBOURHOODS
 DIRECTORATE

Bristol Parks Service St AnnesHouse
 PO Box 3176 Phone: 0117 922 3719
 Bristol City Council bristolparks@bristol.gov.uk
 Bristol BS3 9FS www.bristol.gov.uk/parks

Site Name & Address:
Bracey Drive Open Space,
Bracey Drive, Frome Vale, Bristol
Site Code: BRACDROS



Bristol City Council

Bristol Parks Neighbourhoods


Byelaws: Areas Designated for Barbecues

Legend

-  Areas Designated for Barbecues.
-  Byelaw Site Schedule

The provision of information by Bristol City Council does not imply a right to reproduce or commercially exploit such information without the Council's express prior written permission. Reproduction or commercial exploitation of information provided by the Council without its express permission may be an infringement of copyright.

The council is unable to grant permission to reproduce or re-use any material that is the property of third parties. Permission to reproduce or re-use such material must be obtained from the copyright holders.

 © Crown Copyright and database right 2017. Ordnance Survey 100023406.

BRISTOL PARKS SERVICE

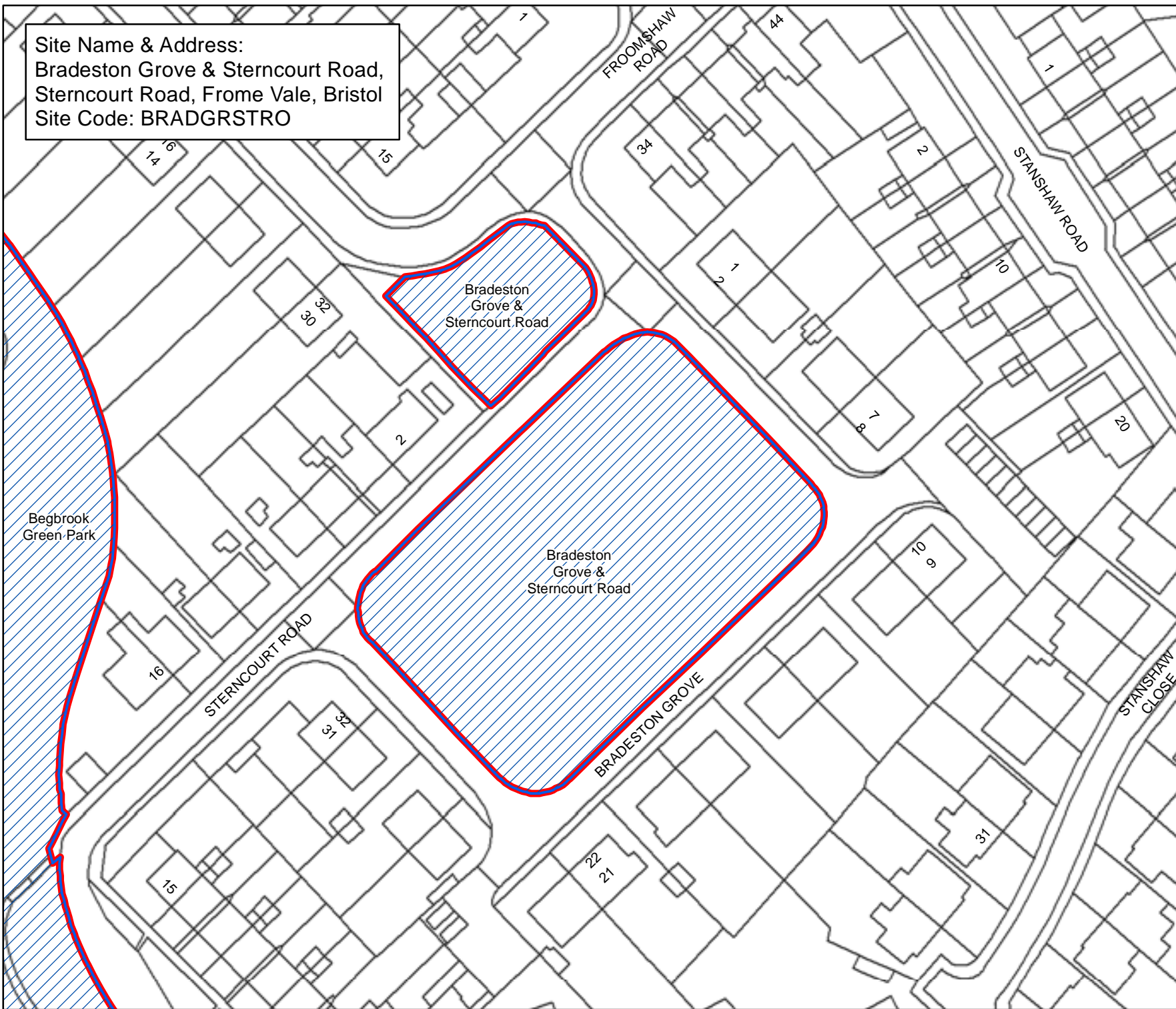
Scale : @A4 1:540
Date: 27/02/2017



NEIGHBOURHOODS DIRECTORATE

Bristol Parks Service St AnnesHouse
PO Box 3176 Phone: 0117 922 3719
Bristol City Council bristolparks@bristol.gov.uk
Bristol BS3 9FS www.bristol.gov.uk/parks

Site Name & Address:
Bradeston Grove & Sterncourt Road,
Sterncourt Road, Frome Vale, Bristol
Site Code: BRADGRSTRO



Bristol City Council
Bristol Parks
Neighbourhoods

Byelaws: Areas Designated for Barbecues

Legend

-  Areas Designated for Barbecues.
-  Byelaw Site Schedule

The provision of information by Bristol City Council does not imply a right to reproduce or commercially exploit such information without the Council's express prior written permission. Reproduction or commercial exploitation of information provided by the Council without its express permission may be an infringement of copyright.

The council is unable to grant permission to reproduce or re-use any material that is the property of third parties. Permission to reproduce or re-use such material must be obtained from the copyright holders.



© Crown Copyright and database right 2017.
Ordnance Survey 100023406.

BRISTOL PARKS SERVICE

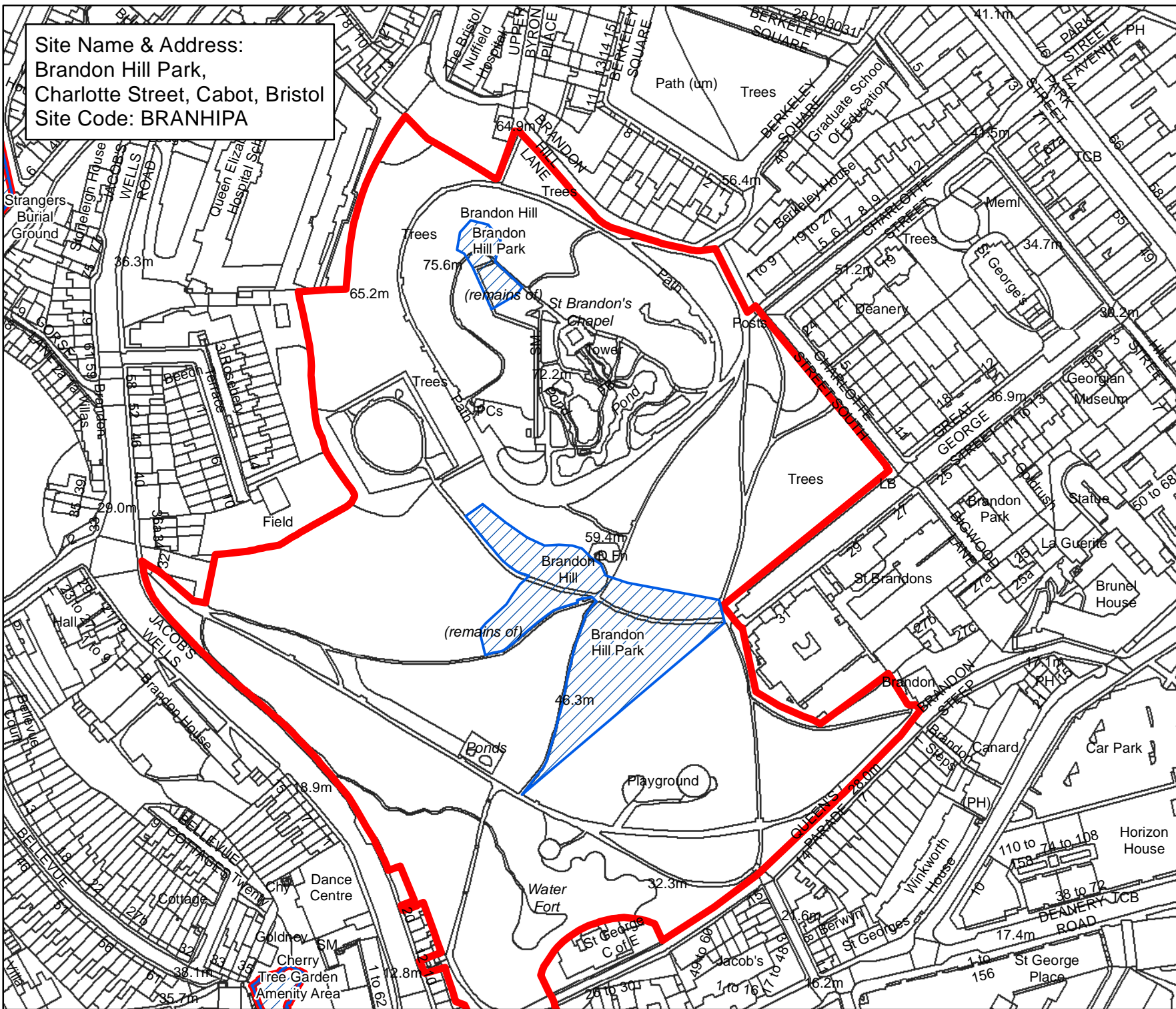
Scale : @A4 1:880
Date: 27/02/2017



NEIGHBOURHOODS
DIRECTORATE

Bristol Parks Service St AnnesHouse
PO Box 3176 Phone: 0117 922 3719
Bristol City Council bristolparks@bristol.gov.uk
Bristol BS3 9FS www.bristol.gov.uk/parks

Site Name & Address:
 Brandon Hill Park,
 Charlotte Street, Cabot, Bristol
 Site Code: BRANHIPA



Bristol City Council

Bristol Parks Neighbourhoods


Byelaws: Areas Designated for Barbecues

Legend

-  Areas Designated for Barbecues.
-  Byelaw Site Schedule

The provision of information by Bristol City Council does not imply a right to reproduce or commercially exploit such information without the Council's express prior written permission. Reproduction or commercial exploitation of information provided by the Council without its express permission may be an infringement of copyright.

The council is unable to grant permission to reproduce or re-use any material that is the property of third parties. Permission to reproduce or re-use such material must be obtained from the copyright holders.

 © Crown Copyright and database right 2017.
 Ordnance Survey 100023406.

BRISTOL PARKS SERVICE

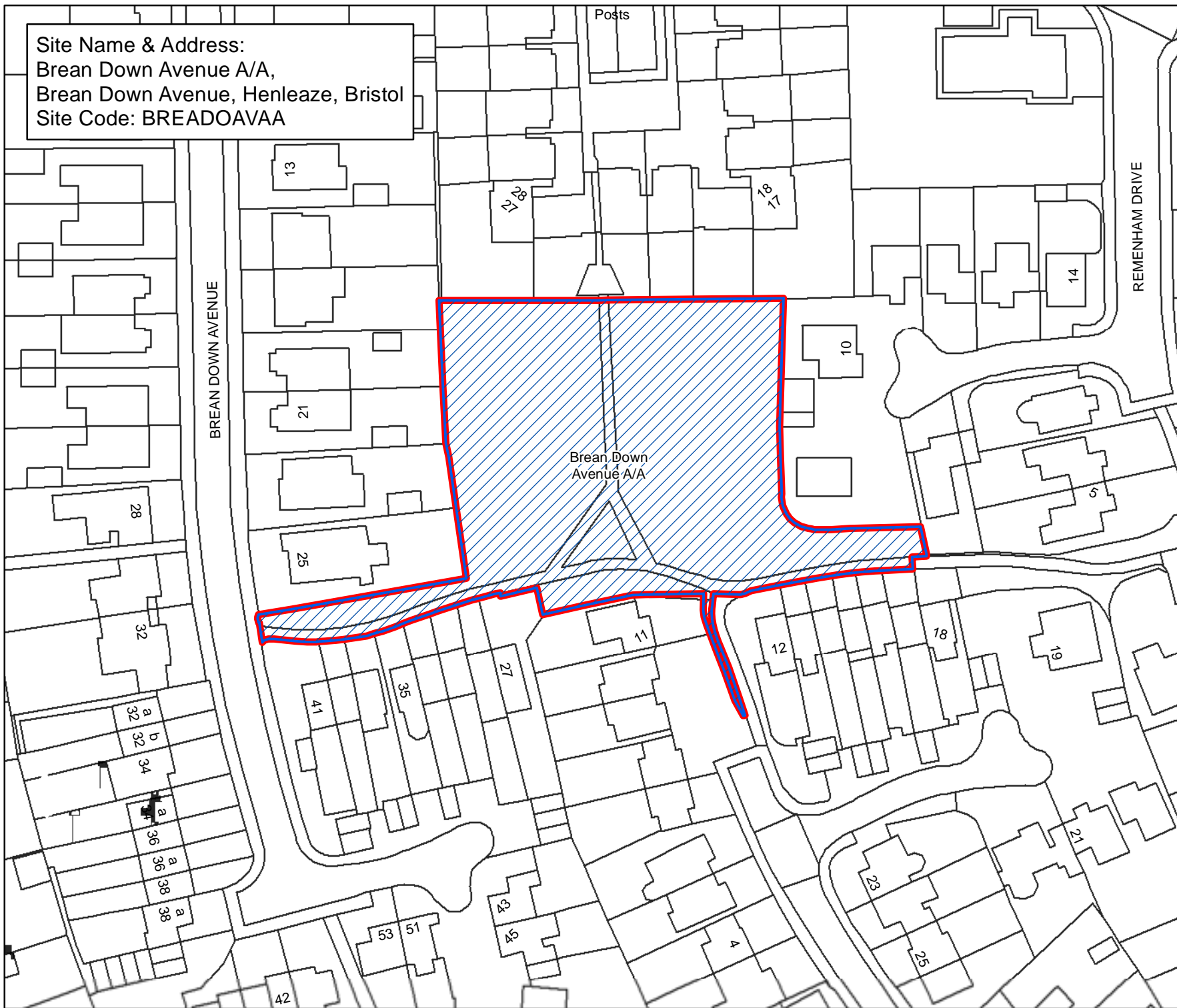
Scale : @A4 1:2,420
 Date: 27/02/2017



NEIGHBOURHOODS DIRECTORATE

Bristol Parks Service PO Box 3176 Bristol BS3 9FS
 St AnnesHouse Phone: 0117 922 3719
 Bristol City Council bristolparks@bristol.gov.uk
 www.bristol.gov.uk/parks

Site Name & Address:
Brean Down Avenue A/A,
Brean Down Avenue, Henleaze, Bristol
Site Code: BREADOAVAA



Bristol City Council

Bristol Parks Neighbourhoods

Byelaws: Areas Designated
for Barbecues

Legend

-  Areas Designated for Barbecues.
-  Byelaw Site Schedule

The provision of information by Bristol City Council does not imply a right to reproduce or commercially exploit such information without the Council's express prior written permission. Reproduction or commercial exploitation of information provided by the Council without its express permission may be an infringement of copyright.

The council is unable to grant permission to reproduce or re-use any material that is the property of third parties. Permission to reproduce or re-use such material must be obtained from the copyright holders.



© Crown Copyright and
database right 2017.
Ordnance Survey 100023406.

BRISTOL PARKS SERVICE

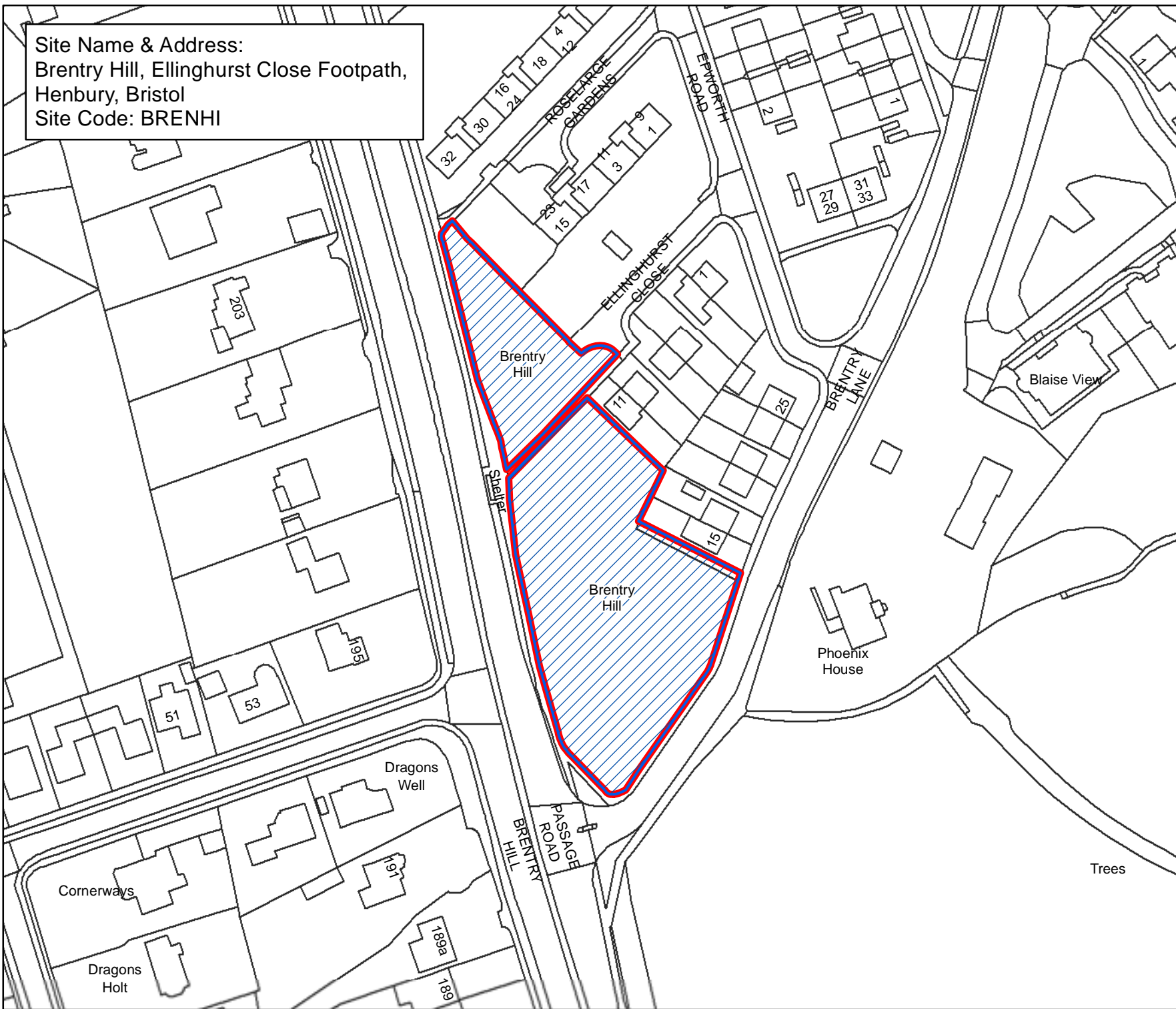
Scale : @A4 1:830
Date: 27/02/2017



NEIGHBOURHOODS
DIRECTORATE

Bristol Parks Service St AnnesHouse
PO Box 3176 Phone: 0117 922 3719
Bristol City Council bristolparks@bristol.gov.uk
Bristol BS3 9FS www.bristol.gov.uk/parks

Site Name & Address:
 Brentry Hill, Ellinghurst Close Footpath,
 Henbury, Bristol
 Site Code: BRENHI



Bristol City Council
 Bristol Parks
 Neighbourhoods


**Byelaws: Areas Designated
 for Barbecues**

Legend

-  Areas Designated for Barbecues.
-  Byelaw Site Schedule

The provision of information by Bristol City Council does not imply a right to reproduce or commercially exploit such information without the Council's express prior written permission. Reproduction or commercial exploitation of information provided by the Council without its express permission may be an infringement of copyright.

The council is unable to grant permission to reproduce or re-use any material that is the property of third parties. Permission to reproduce or re-use such material must be obtained from the copyright holders.

 © Crown Copyright and database right 2017. Ordnance Survey 100023406.

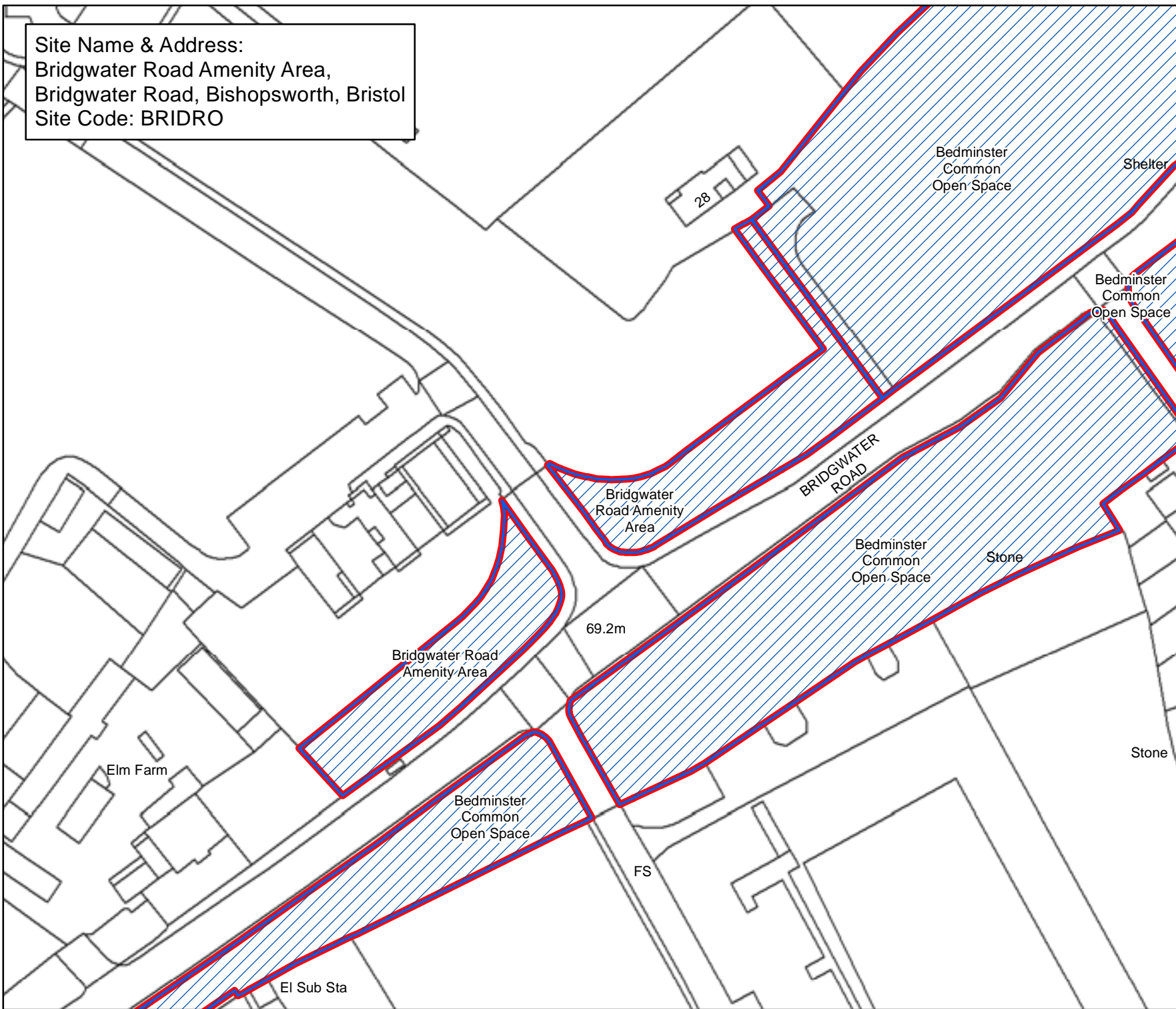
BRISTOL PARKS SERVICE

Scale : @A4 1:1,260
 Date: 27/02/2017


 NEIGHBOURHOODS
 DIRECTORATE

Bristol Parks Service St AnnesHouse
 PO Box 3176 Phone: 0117 922 3719
 Bristol City Council bristolparks@bristol.gov.uk
 Bristol BS3 9FS www.bristol.gov.uk/parks

Site Name & Address:
 Bridgwater Road Amenity Area,
 Bridgwater Road, Bishopsworth, Bristol
 Site Code: BRIDRO



Bristol City Council
Bristol Parks
Neighbourhoods


Byelaws: Areas Designated for Barbecues

Legend

-  Areas Designated for Barbecues.
-  Byelaw Site Schedule

The provision of information by Bristol City Council does not imply a right to reproduce or commercially exploit such information without the Council's express prior written permission. Reproduction or commercial exploitation of information provided by the Council without its express permission may be an infringement of copyright.

The council is unable to grant permission to reproduce or re-use any material that is the property of third parties. Permission to reproduce or re-use such material must be obtained from the copyright holders.

 © Crown Copyright and database right 2017. Ordnance Survey 100023406.

BRISTOL PARKS SERVICE

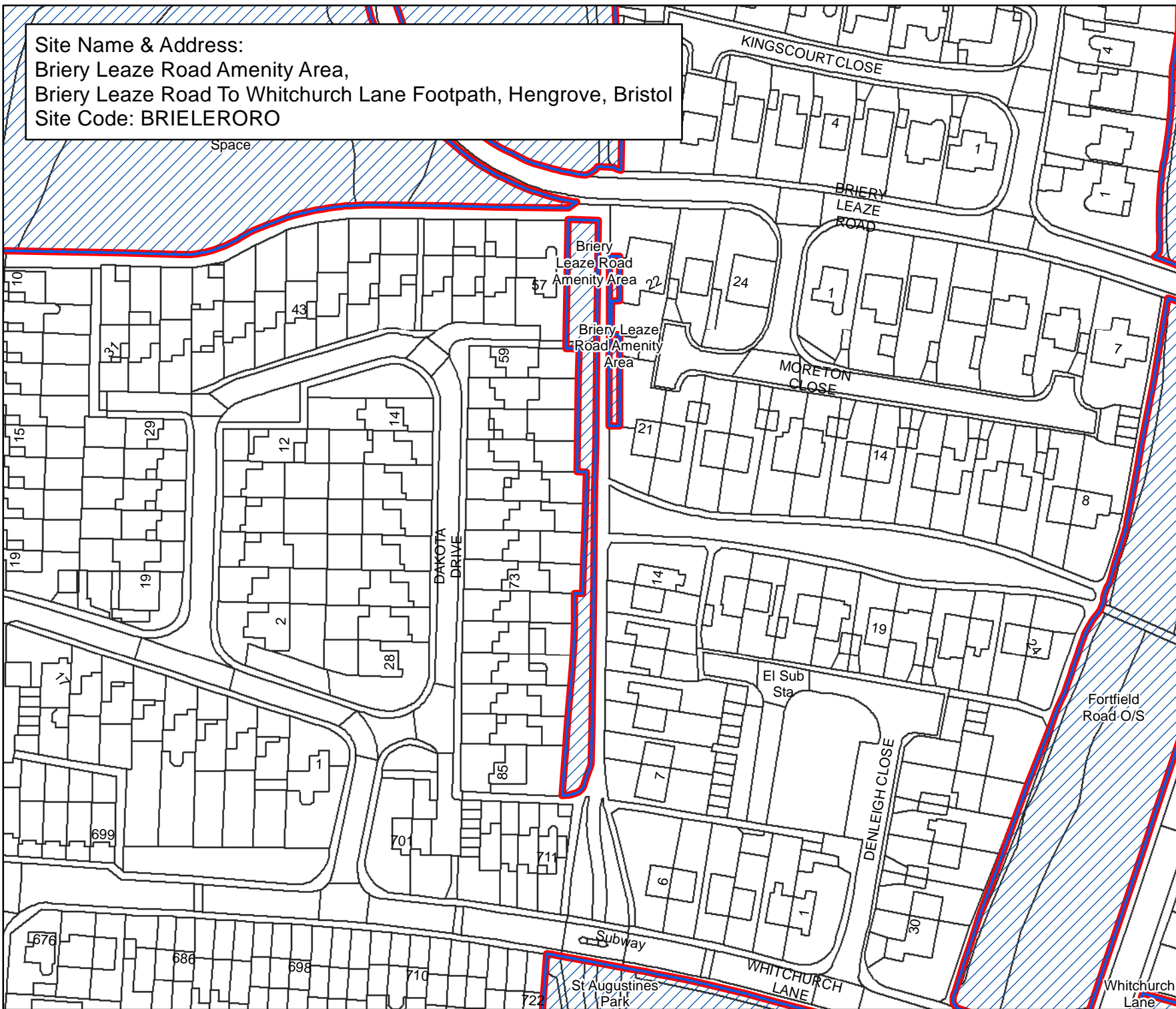
Scale : @A4 1:1,070
 Date: 27/02/2017



NEIGHBOURHOODS
 DIRECTORATE

Bristol Parks Service St AnnesHouse
 PO Box 3176 Phone: 0117 922 3719
 Bristol City Council bristolparks@bristol.gov.uk
 Bristol BS3 9FS www.bristol.gov.uk/parks

Site Name & Address:
 Briery Leaze Road Amenity Area,
 Briery Leaze Road To Whitchurch Lane Footpath, Hengrove, Bristol
 Site Code: BRIELERORO



Bristol City Council
 Bristol Parks
 Neighbourhoods


Byelaws: Areas Designated for Barbecues

Legend

-  Areas Designated for Barbecues.
-  Byelaw Site Schedule

The provision of information by Bristol City Council does not imply a right to reproduce or commercially exploit such information without the Council's express prior written permission. Reproduction or commercial exploitation of information provided by the Council without its express permission may be an infringement of copyright.

The council is unable to grant permission to reproduce or re-use any material that is the property of third parties. Permission to reproduce or re-use such material must be obtained from the copyright holders.

 © Crown Copyright and database right 2017. Ordnance Survey 100023406.

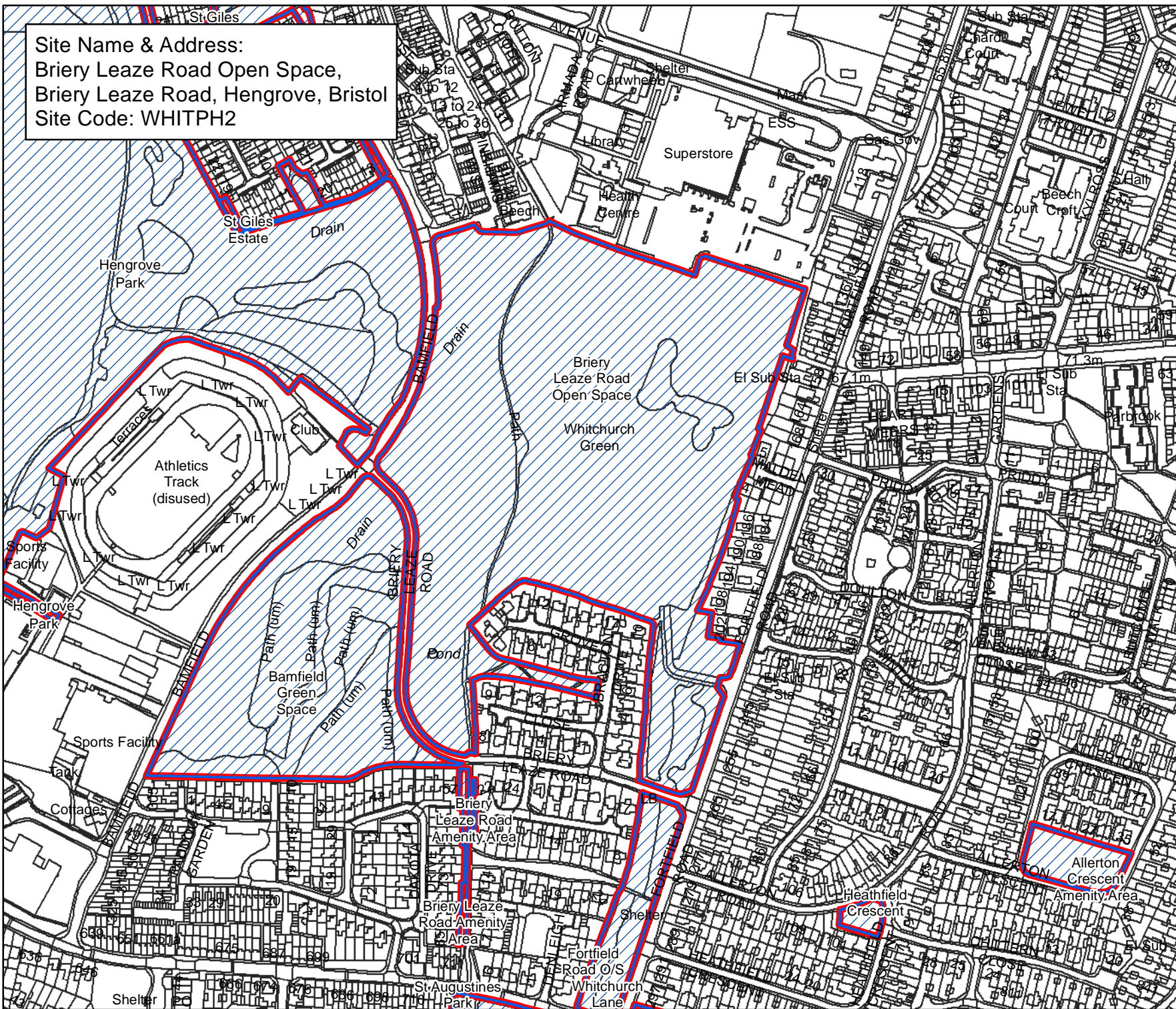
BRISTOL PARKS SERVICE

Scale : @A4 1:1,320
 Date: 27/02/2017


 NEIGHBOURHOODS DIRECTORATE

Bristol Parks Service PO Box 3176 Bristol BS3 9FS
 St Annes House Phone: 0117 922 3719
 Bristol City Council bristolparks@bristol.gov.uk
 www.bristol.gov.uk/parks

Site Name & Address:
 Briery Leaze Road Open Space,
 Briery Leaze Road, Hengrove, Bristol
 Site Code: WHITPH2



Bristol City Council
 Bristol Parks
 Neighbourhoods


**Byelaws: Areas Designated
 for Barbecues**

Legend

-  Areas Designated for Barbecues.
-  Byelaw Site Schedule

The provision of information by Bristol City Council does not imply a right to reproduce or commercially exploit such information without the Council's express prior written permission. Reproduction or commercial exploitation of information provided by the Council without its express permission may be an infringement of copyright.

The council is unable to grant permission to reproduce or re-use any material that is the property of third parties. Permission to reproduce or re-use such material must be obtained from the copyright holders.

 © Crown Copyright and database right 2017.
 Ordnance Survey 100023406.

BRISTOL PARKS SERVICE

Scale : @A4 1:4,330
 Date: 27/02/2017

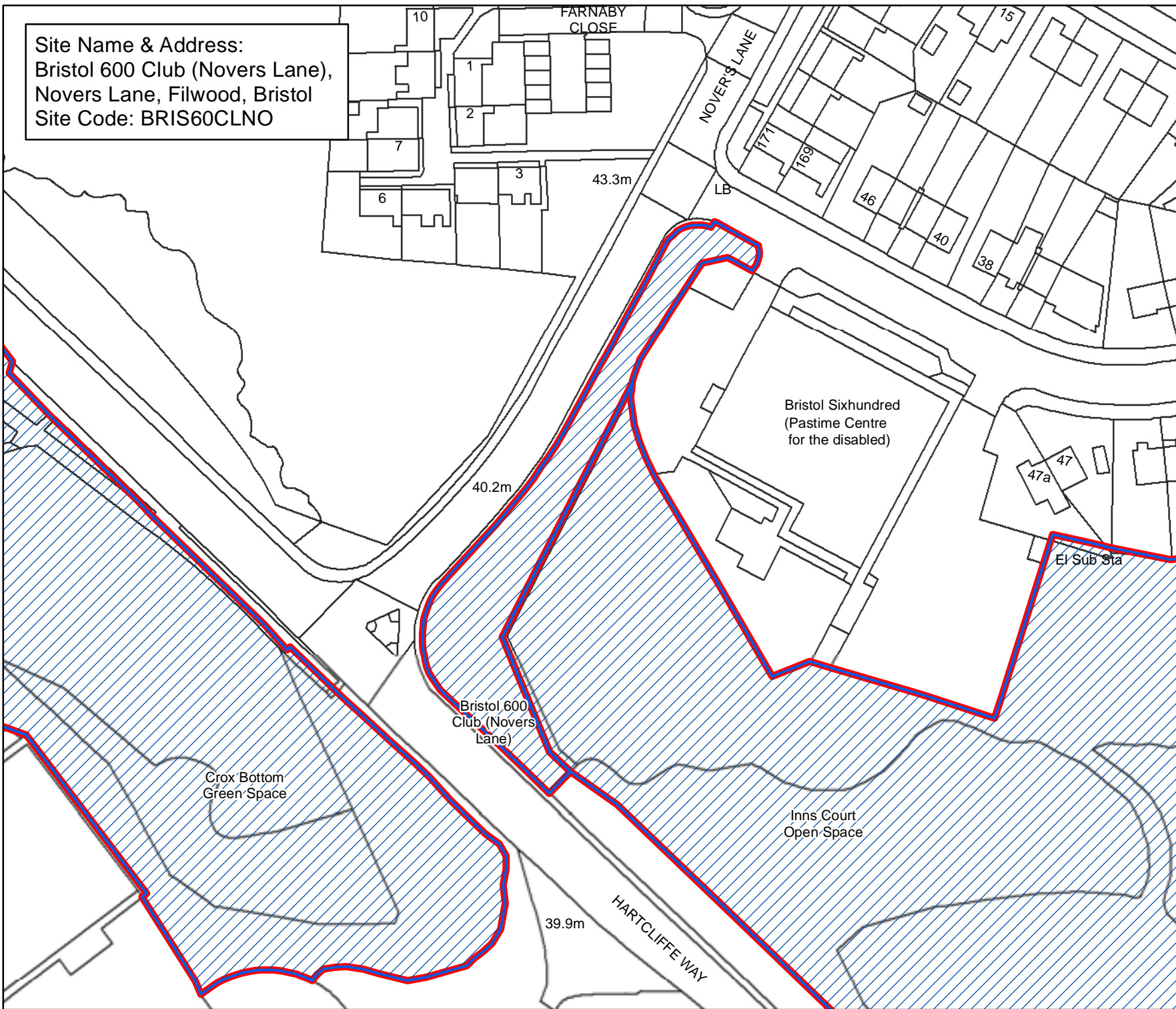


NEIGHBOURHOODS
 DIRECTORATE

Bristol Parks Service PO Box 3176
 Bristol City Council PO Box 3176
 Bristol BS3 9FS

St Annes House Phone: 0117 922 3719
 bristolparks@bristol.gov.uk
 www.bristol.gov.uk/parks

Site Name & Address:
Bristol 600 Club (Novers Lane),
Novers Lane, Filwood, Bristol
Site Code: BRIS60CLNO



Bristol City Council

Bristol Parks Neighbourhoods


**Byelaws: Areas Designated
for Barbecues**

Legend

-  Areas Designated for Barbecues.
-  Byelaw Site Schedule

The provision of information by Bristol City Council does not imply a right to reproduce or commercially exploit such information without the Council's express prior written permission. Reproduction or commercial exploitation of information provided by the Council without its express permission may be an infringement of copyright.

The council is unable to grant permission to reproduce or re-use any material that is the property of third parties. Permission to reproduce or re-use such material must be obtained from the copyright holders.

 © Crown Copyright and
database right 2017.
Ordnance Survey 100023406.

BRISTOL PARKS SERVICE

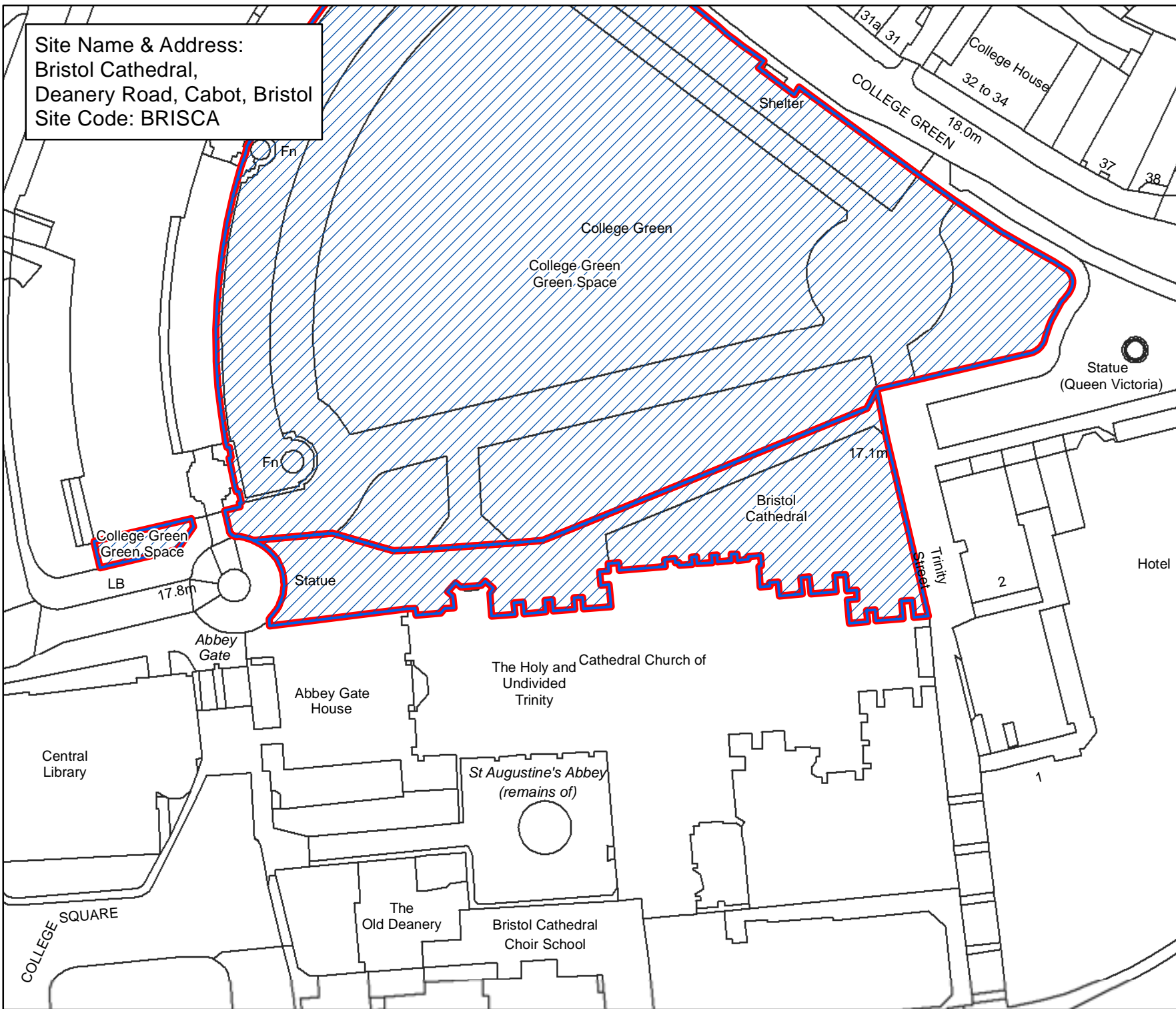
Scale : @A4 1:1,000
Date: 27/02/2017



NEIGHBOURHOODS
DIRECTORATE

Bristol Parks Service St AnnesHouse
PO Box 3176 Phone: 0117 922 3719
Bristol City Council bristolparks@bristol.gov.uk
Bristol BS3 9FS www.bristol.gov.uk/parks

Site Name & Address:
 Bristol Cathedral,
 Deanery Road, Cabot, Bristol
 Site Code: BRISCA



Bristol City Council
 Bristol Parks
 Neighbourhoods


Byelaws: Areas Designated for Barbecues

Legend

-  Areas Designated for Barbecues.
-  Byelaw Site Schedule

The provision of information by Bristol City Council does not imply a right to reproduce or commercially exploit such information without the Council's express prior written permission. Reproduction or commercial exploitation of information provided by the Council without its express permission may be an infringement of copyright.

The council is unable to grant permission to reproduce or re-use any material that is the property of third parties. Permission to reproduce or re-use such material must be obtained from the copyright holders.

 © Crown Copyright and database right 2017. Ordnance Survey 100023406.

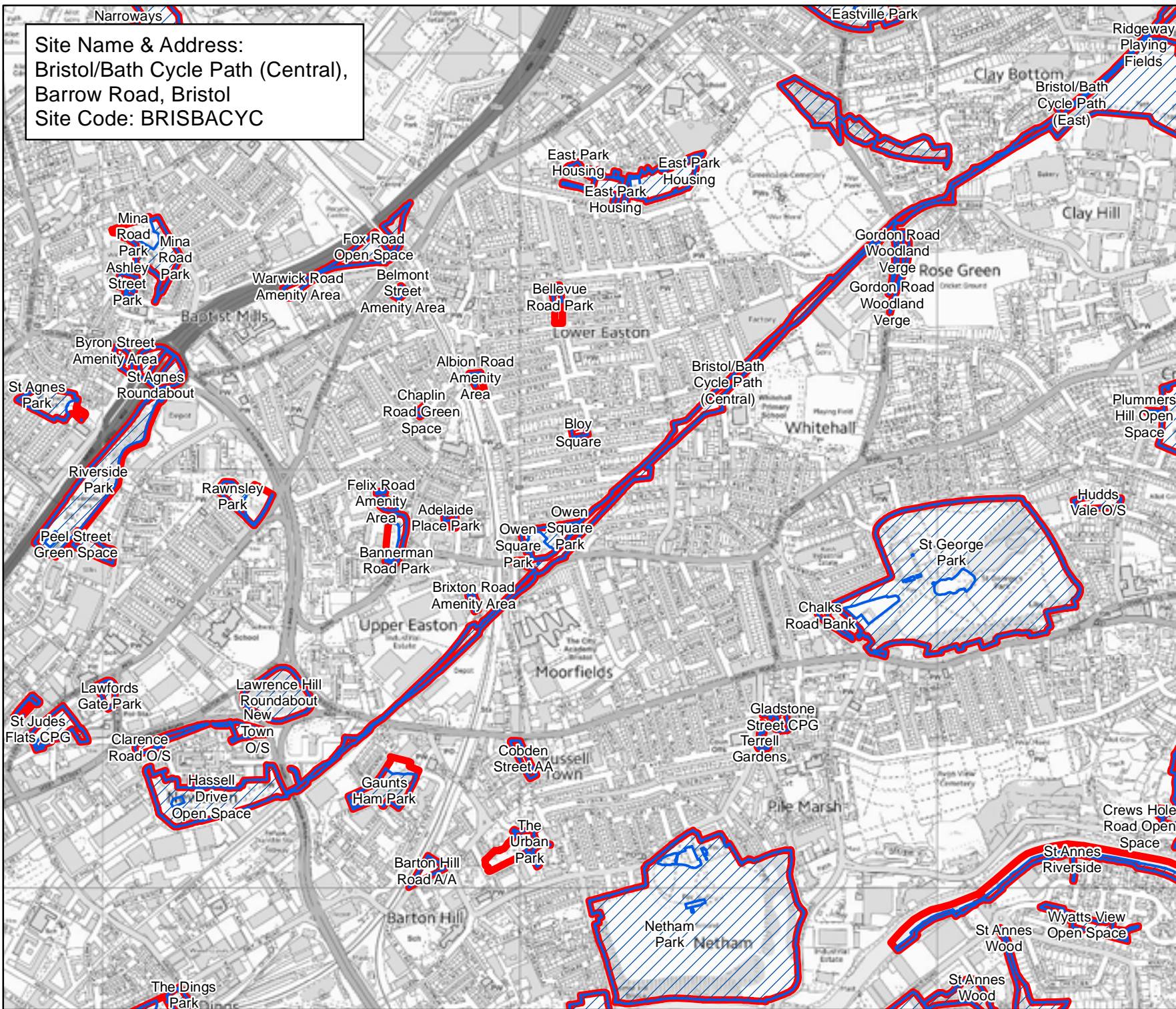
BRISTOL PARKS SERVICE

Scale : @A4 1:940
 Date: 27/02/2017


 NEIGHBOURHOODS DIRECTORATE

Bristol Parks Service St AnnesHouse
 PO Box 3176 Phone: 0117 922 3719
 Bristol City Council bristolparks@bristol.gov.uk
 Bristol BS3 9FS www.bristol.gov.uk/parks

Site Name & Address:
 Bristol/Bath Cycle Path (Central),
 Barrow Road, Bristol
 Site Code: BRISBACYC



Bristol City Council

Bristol Parks Neighbourhoods

Byelaws: Areas Designated for Barbecues

Legend

-  Areas Designated for Barbecues.
-  Byelaw Site Schedule

The provision of information by Bristol City Council does not imply a right to reproduce or commercially exploit such information without the Council's express prior written permission. Reproduction or commercial exploitation of information provided by the Council without its express permission may be an infringement of copyright.

The council is unable to grant permission to reproduce or re-use any material that is the property of third parties. Permission to reproduce or re-use such material must be obtained from the copyright holders.



© Crown Copyright and database right 2017.
 Ordnance Survey 100023406.

BRISTOL PARKS SERVICE

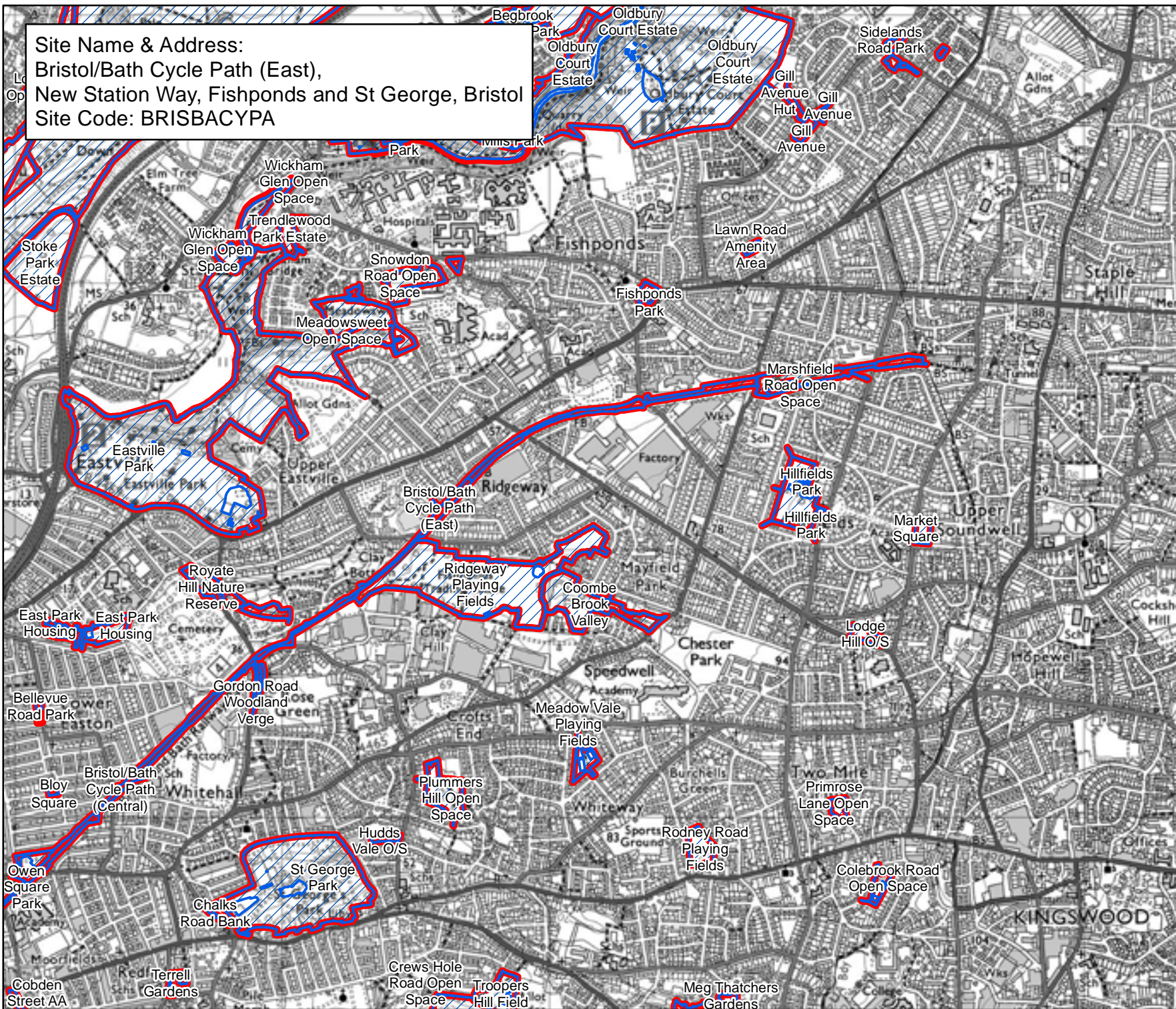
Scale : @A4 1:12,100
 Date: 27/02/2017



NEIGHBOURHOODS DIRECTORATE

Bristol Parks Service PO Box 3176 Bristol City Council Bristol BS3 9FS
 St Annes House Phone: 0117 922 3719 bristolparks@bristol.gov.uk www.bristol.gov.uk/parks

Site Name & Address:
 Bristol/Bath Cycle Path (East),
 New Station Way, Fishponds and St George, Bristol
 Site Code: BRISBACYP



Bristol City Council
Bristol Parks
Neighbourhoods


Byelaws: Areas Designated for Barbecues

Legend

-  Areas Designated for Barbecues.
-  Byelaw Site Schedule

The provision of information by Bristol City Council does not imply a right to reproduce or commercially exploit such information without the Council's express prior written permission. Reproduction or commercial exploitation of information provided by the Council without its express permission may be an infringement of copyright.

The council is unable to grant permission to reproduce or re-use any material that is the property of third parties. Permission to reproduce or re-use such material must be obtained from the copyright holders.

 © Crown Copyright and database right 2017. Ordnance Survey 100023406.

BRISTOL PARKS SERVICE

Scale : @A4 1:18,880
 Date: 27/02/2017



NEIGHBOURHOODS DIRECTORATE

Bristol Parks Service PO Box 3176 Bristol City Council Bristol BS3 9FS
 St AnnesHouse Phone: 0117 922 3719 bristolparks@bristol.gov.uk www.bristol.gov.uk/parks

Site Name & Address:
Brixton Road Amenity Area,
Brixton Road, Lawrence Hill, Bristol
Site Code: BRIXROAA



Bristol City Council Bristol Parks Neighbourhoods

Byelaws: Areas Designated
for Barbecues

Legend

-  Areas Designated for Barbecues.
-  Byelaw Site Schedule

The provision of information by Bristol City Council does not imply a right to reproduce or commercially exploit such information without the Council's express prior written permission. Reproduction or commercial exploitation of information provided by the Council without its express permission may be an infringement of copyright.

The council is unable to grant permission to reproduce or re-use any material that is the property of third parties. Permission to reproduce or re-use such material must be obtained from the copyright holders.



© Crown Copyright and
database right 2017.
Ordnance Survey 100023406.

BRISTOL PARKS SERVICE

Scale : @A4 1:400
Date: 27/02/2017



NEIGHBOURHOODS
DIRECTORATE

Bristol Parks Service St AnnesHouse
PO Box 3176 Phone: 0117 922 3719
Bristol City Council bristolparks@bristol.gov.uk
Bristol BS3 9FS www.bristol.gov.uk/parks

Site Name & Address:
Broadwalk Open Space,
Broad Walk, Knowle, Bristol
Site Code: BROAOS

South Bristol
Croquet Club

Redcatch
Park

Tennis
Courts

Broadwalk
Open Space

49

55

63.4m

48

44

60

3


43


Bristol City Council

Bristol Parks Neighbourhoods

Byelaws: Areas Designated
for Barbecues

Legend

 Areas Designated
for Barbecues.

 Byelaw Site Schedule

The provision of information by Bristol City Council does not imply a right to reproduce or commercially exploit such information without the Council's express prior written permission. Reproduction or commercial exploitation of information provided by the Council without its express permission may be an infringement of copyright.

The council is unable to grant permission to reproduce or re-use any material that is the property of third parties. Permission to reproduce or re-use such material must be obtained from the copyright holders.



© Crown Copyright and
database right 2017.
Ordnance Survey 100023406.

BRISTOL PARKS SERVICE

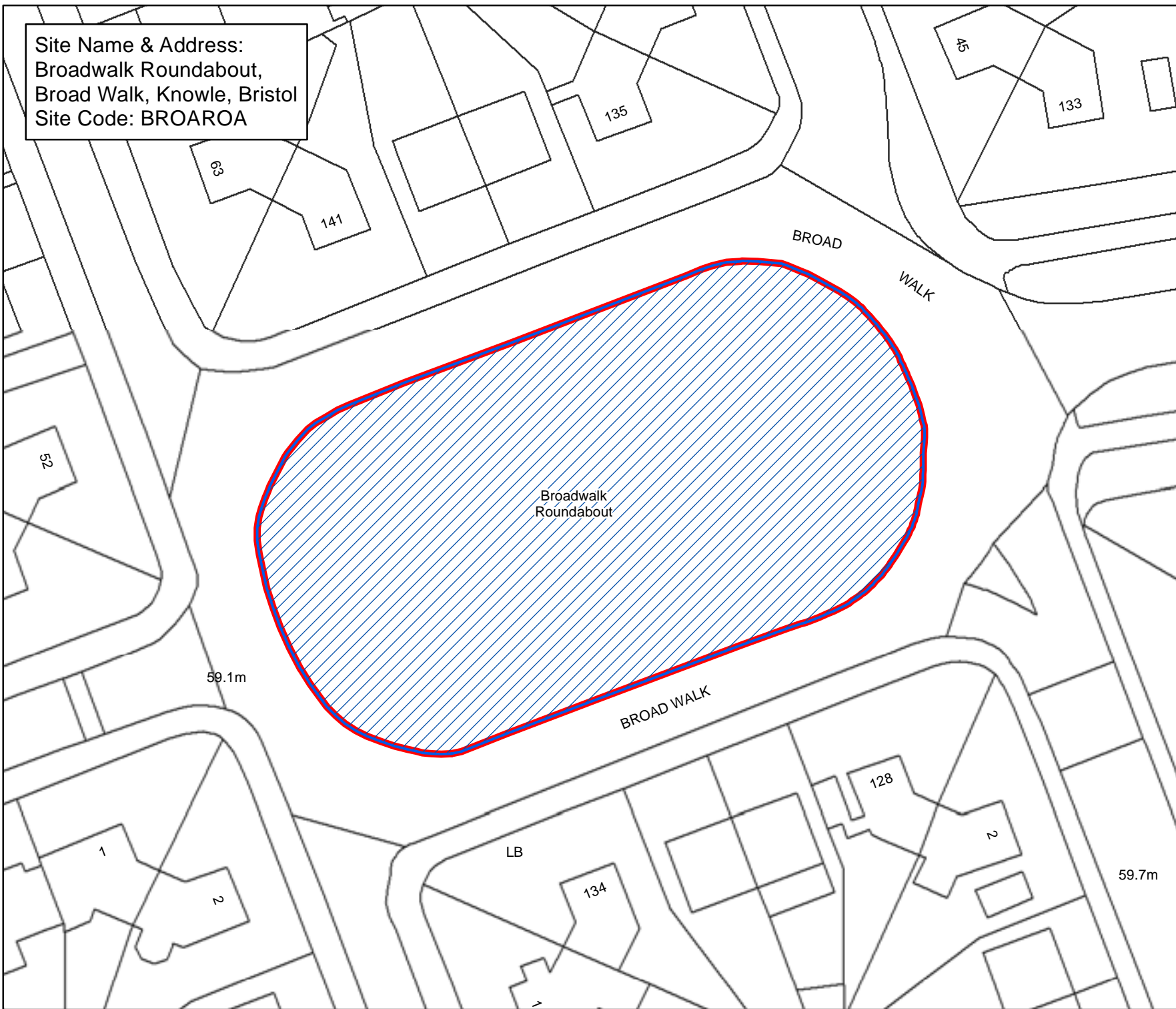
Scale : @A4 1:690
Date: 27/02/2017



NEIGHBOURHOODS
DIRECTORATE

Bristol Parks Service St AnnesHouse
PO Box 3176 Phone: 0117 922 3719
Bristol City Council bristolparks@bristol.gov.uk
Bristol BS3 9FS www.bristol.gov.uk/parks

Site Name & Address:
Broadwalk Roundabout,
Broad Walk, Knowle, Bristol
Site Code: BROAROA



Bristol City Council

Bristol Parks Neighbourhoods

Byelaws: Areas Designated
for Barbecues

Legend

-  Areas Designated for Barbecues.
-  Byelaw Site Schedule

The provision of information by Bristol City Council does not imply a right to reproduce or commercially exploit such information without the Council's express prior written permission. Reproduction or commercial exploitation of information provided by the Council without its express permission may be an infringement of copyright.

The council is unable to grant permission to reproduce or re-use any material that is the property of third parties. Permission to reproduce or re-use such material must be obtained from the copyright holders.



© Crown Copyright and
database right 2017.
Ordnance Survey 100023406.

BRISTOL PARKS SERVICE

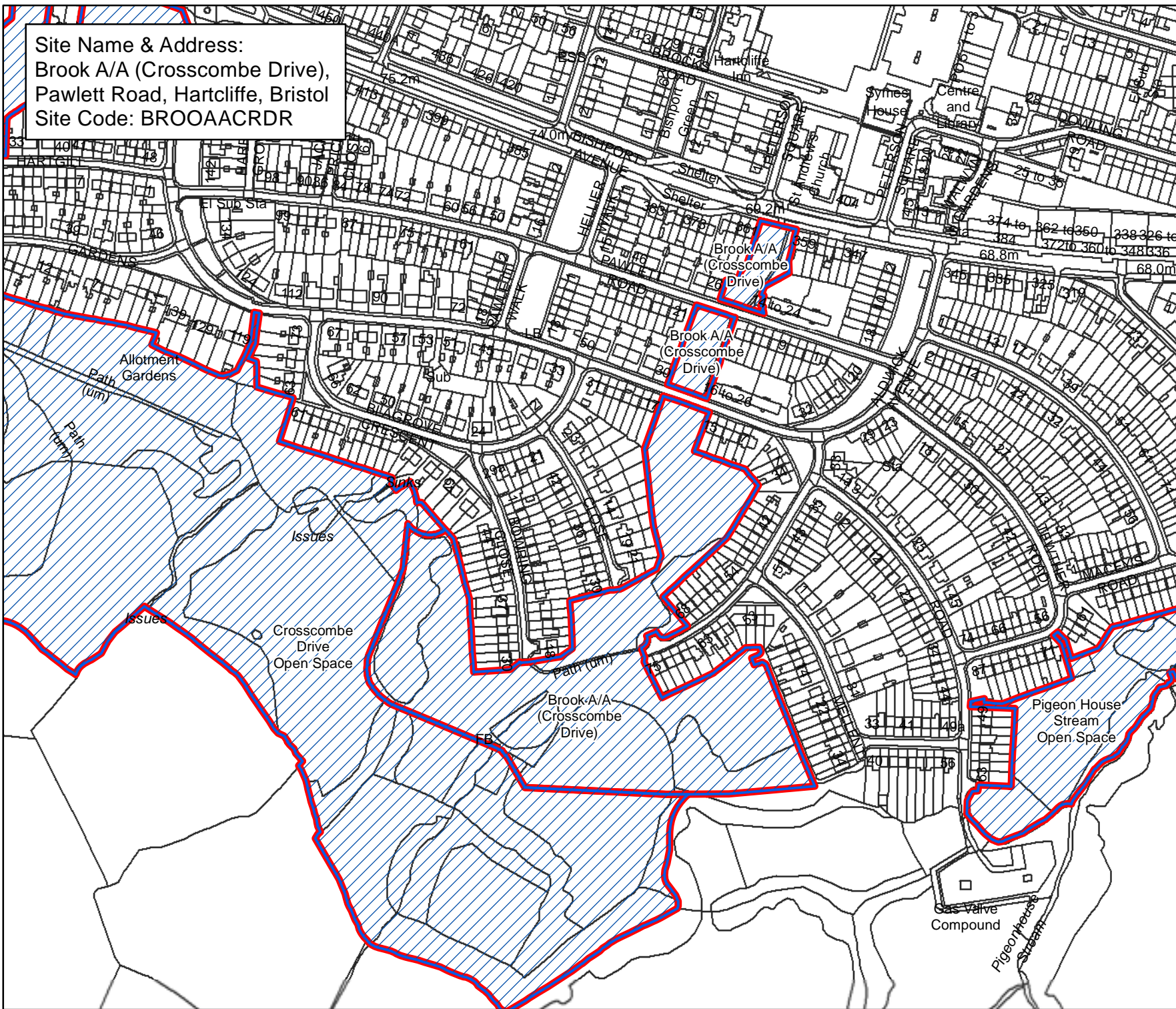
Scale : @A4 1:490
Date: 27/02/2017



NEIGHBOURHOODS
DIRECTORATE

Bristol Parks Service St AnnesHouse
PO Box 3176 Phone: 0117 922 3719
Bristol City Council bristolparks@bristol.gov.uk
Bristol BS3 9FS www.bristol.gov.uk/parks

Site Name & Address:
 Brook A/A (Crosscombe Drive),
 Pawlett Road, Hartcliffe, Bristol
 Site Code: BROOACRDR



Bristol City Council
 Bristol Parks
 Neighbourhoods


Byelaws: Areas Designated for Barbecues

Legend

-  Areas Designated for Barbecues.
-  Byelaw Site Schedule

The provision of information by Bristol City Council does not imply a right to reproduce or commercially exploit such information without the Council's express prior written permission. Reproduction or commercial exploitation of information provided by the Council without its express permission may be an infringement of copyright.

The council is unable to grant permission to reproduce or re-use any material that is the property of third parties. Permission to reproduce or re-use such material must be obtained from the copyright holders.

 © Crown Copyright and database right 2017. Ordnance Survey 100023406.

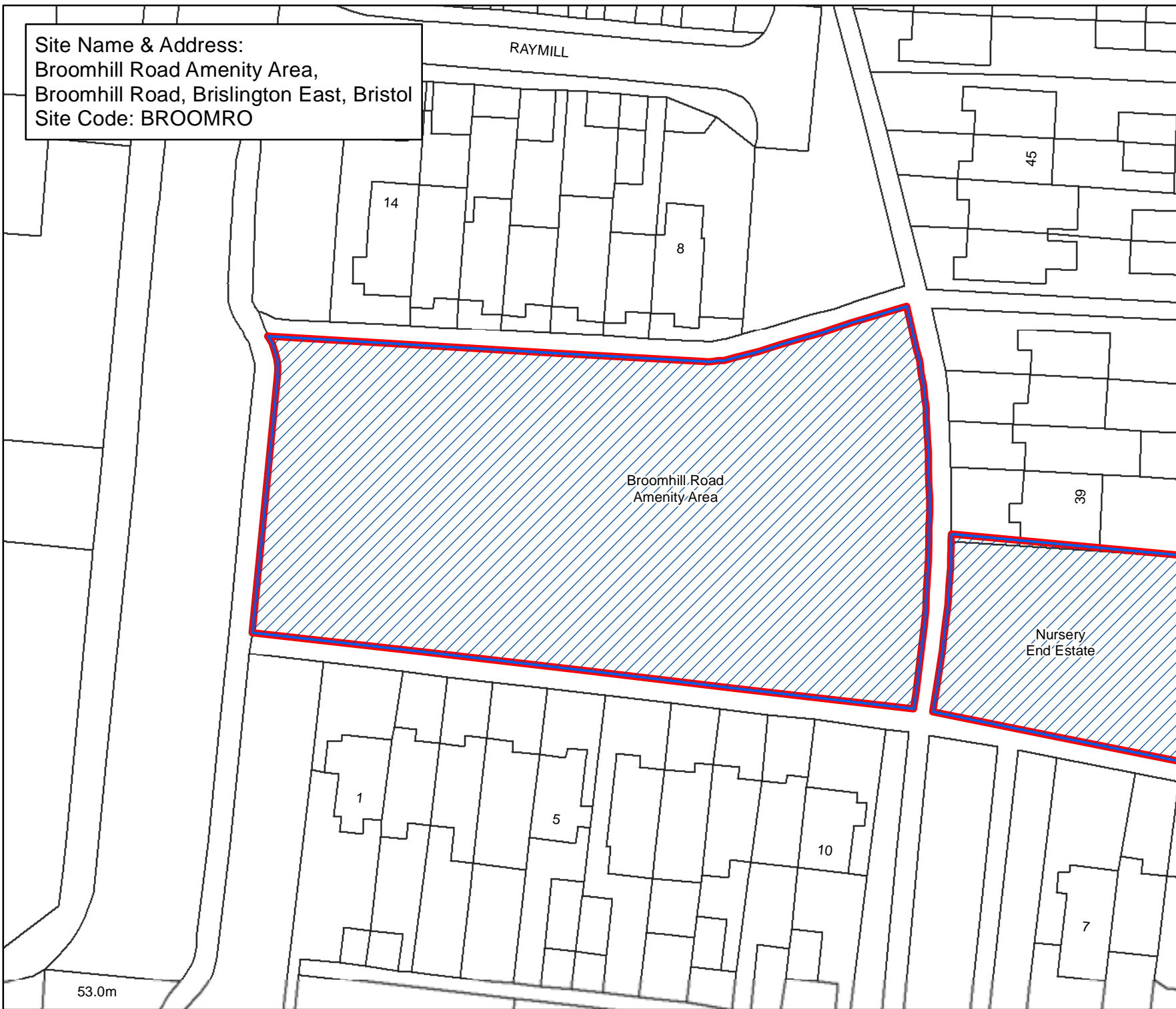
BRISTOL PARKS SERVICE

Scale : @A4 1:3,570
 Date: 27/02/2017


 NEIGHBOURHOODS
 DIRECTORATE

Bristol Parks Service St AnnesHouse
 PO Box 3176 Phone: 0117 922 3719
 Bristol City Council bristolparks@bristol.gov.uk
 Bristol BS3 9FS www.bristol.gov.uk/parks

Site Name & Address:
Broomhill Road Amenity Area,
Broomhill Road, Brislington East, Bristol
Site Code: BROOMRO



Bristol City Council

Bristol Parks Neighbourhoods

Byelaws: Areas Designated
for Barbecues

Legend

-  Areas Designated for Barbecues.
-  Byelaw Site Schedule

The provision of information by Bristol City Council does not imply a right to reproduce or commercially exploit such information without the Council's express prior written permission. Reproduction or commercial exploitation of information provided by the Council without its express permission may be an infringement of copyright.

The council is unable to grant permission to reproduce or re-use any material that is the property of third parties. Permission to reproduce or re-use such material must be obtained from the copyright holders.



© Crown Copyright and
database right 2017.
Ordnance Survey 100023406.

BRISTOL PARKS SERVICE

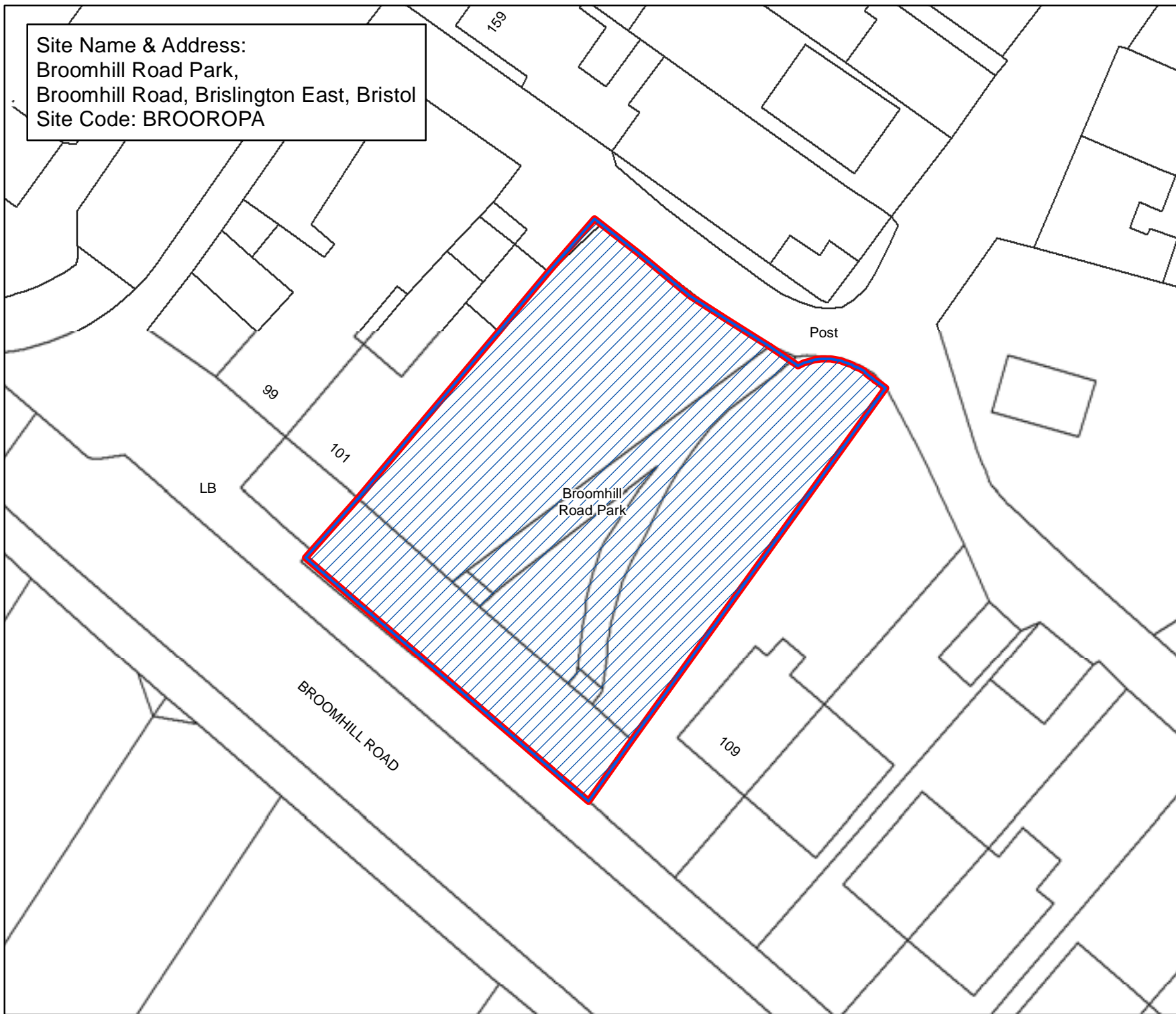
Scale : @A4 1:500
Date: 27/02/2017



NEIGHBOURHOODS
DIRECTORATE

Bristol Parks Service St AnnesHouse
PO Box 3176 Phone: 0117 922 3719
Bristol City Council bristolparks@bristol.gov.uk
Bristol BS3 9FS www.bristol.gov.uk/parks

Site Name & Address:
Broomhill Road Park,
Broomhill Road, Brislington East, Bristol
Site Code: BROOROPA



Bristol City Council

Bristol Parks Neighbourhoods

**Byelaws: Areas Designated
for Barbecues**

Legend

-  Areas Designated for Barbecues.
-  Byelaw Site Schedule

The provision of information by Bristol City Council does not imply a right to reproduce or commercially exploit such information without the Council's express prior written permission. Reproduction or commercial exploitation of information provided by the Council without its express permission may be an infringement of copyright.

The council is unable to grant permission to reproduce or re-use any material that is the property of third parties. Permission to reproduce or re-use such material must be obtained from the copyright holders.



© Crown Copyright and
database right 2017.
Ordnance Survey 100023406.

BRISTOL PARKS SERVICE

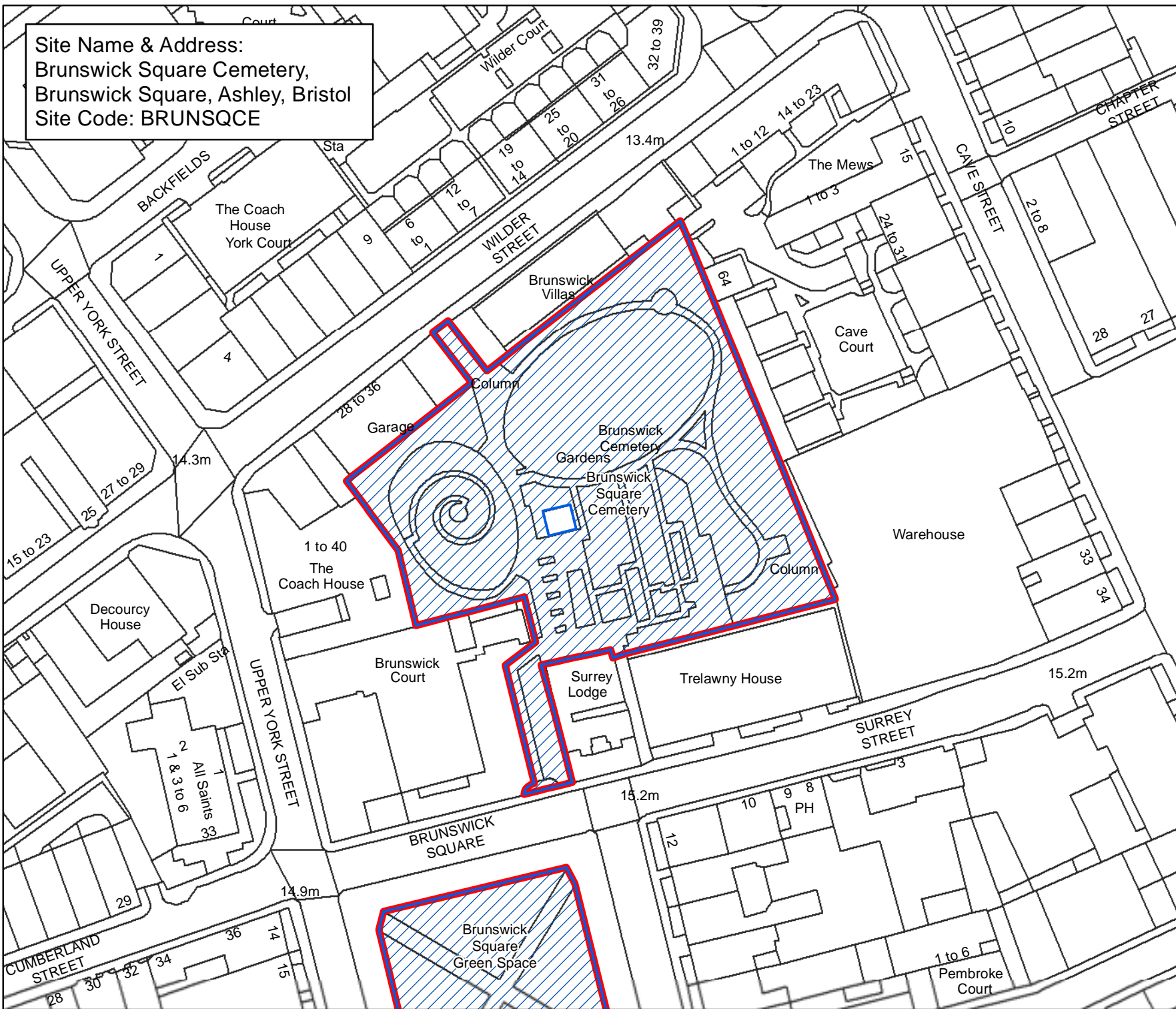
Scale : @A4 1:330
Date: 27/02/2017



NEIGHBOURHOODS
DIRECTORATE

Bristol Parks Service St AnnesHouse
PO Box 3176 Phone: 0117 922 3719
Bristol City Council bristolparks@bristol.gov.uk
Bristol BS3 9FS www.bristol.gov.uk/parks

Site Name & Address:
 Brunswick Square Cemetery,
 Brunswick Square, Ashley, Bristol
 Site Code: BRUNSQCE



Bristol City Council
 Bristol Parks
 Neighbourhoods


**Byelaws: Areas Designated
 for Barbecues**

Legend

-  Areas Designated for Barbecues.
-  Byelaw Site Schedule

The provision of information by Bristol City Council does not imply a right to reproduce or commercially exploit such information without the Council's express prior written permission. Reproduction or commercial exploitation of information provided by the Council without its express permission may be an infringement of copyright.

The council is unable to grant permission to reproduce or re-use any material that is the property of third parties. Permission to reproduce or re-use such material must be obtained from the copyright holders.

 © Crown Copyright and database right 2017.
 Ordnance Survey 100023406.

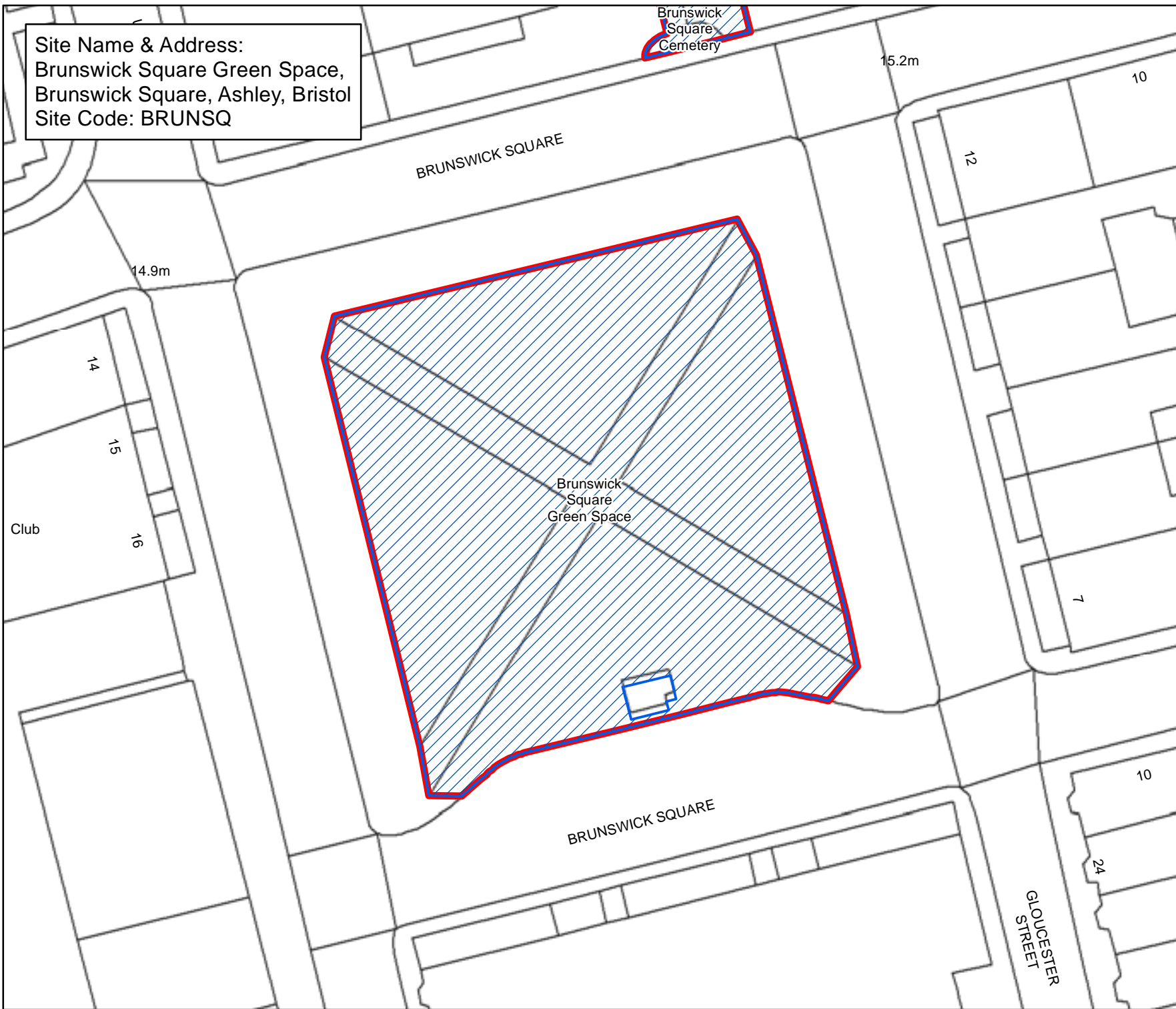
BRISTOL PARKS SERVICE

Scale : @A4 1:970
 Date: 27/02/2017


 NEIGHBOURHOODS
 DIRECTORATE

Bristol Parks Service St AnnesHouse
 PO Box 3176 Phone: 0117 922 3719
 Bristol City Council bristolparks@bristol.gov.uk
 Bristol BS3 9FS www.bristol.gov.uk/parks

Site Name & Address:
Brunswick Square Green Space,
Brunswick Square, Ashley, Bristol
Site Code: BRUNSQ



Bristol City Council

Bristol Parks Neighbourhoods

Byelaws: Areas Designated
for Barbecues

Legend

-  Areas Designated for Barbecues.
-  Byelaw Site Schedule

The provision of information by Bristol City Council does not imply a right to reproduce or commercially exploit such information without the Council's express prior written permission. Reproduction or commercial exploitation of information provided by the Council without its express permission may be an infringement of copyright.

The council is unable to grant permission to reproduce or re-use any material that is the property of third parties. Permission to reproduce or re-use such material must be obtained from the copyright holders.



© Crown Copyright and
database right 2017.
Ordnance Survey 100023406.

BRISTOL PARKS SERVICE

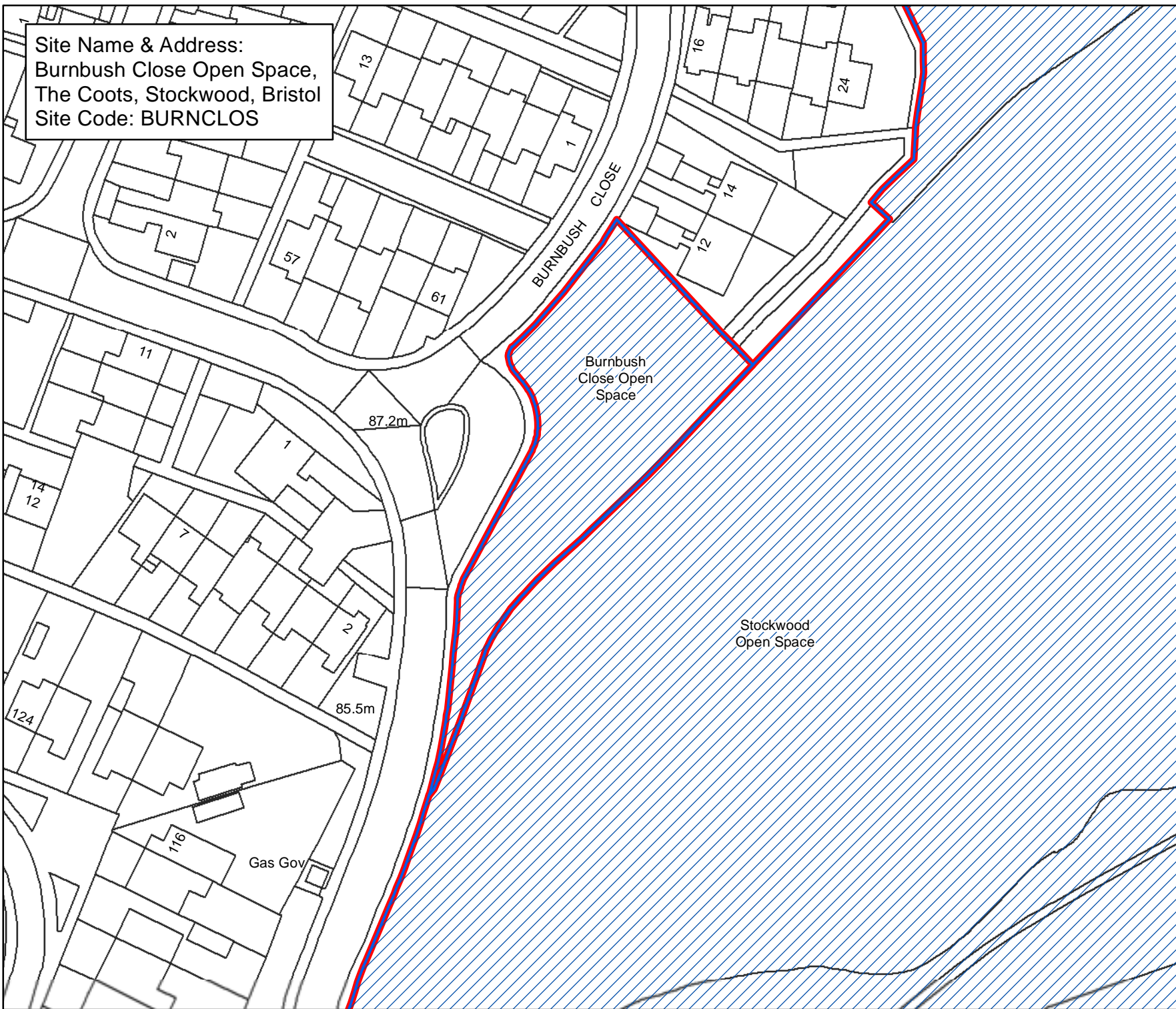
Scale : @A4 1:440
Date: 27/02/2017



NEIGHBOURHOODS
DIRECTORATE

Bristol Parks Service St AnnesHouse
PO Box 3176 Phone: 0117 922 3719
Bristol City Council bristolparks@bristol.gov.uk
Bristol BS3 9FS www.bristol.gov.uk/parks

Site Name & Address:
Burnbush Close Open Space,
The Coots, Stockwood, Bristol
Site Code: BURNCLOS



Bristol City Council
Bristol Parks
Neighbourhoods

Byelaws: Areas Designated for Barbecues

Legend

-  Areas Designated for Barbecues.
-  Byelaw Site Schedule

The provision of information by Bristol City Council does not imply a right to reproduce or commercially exploit such information without the Council's express prior written permission. Reproduction or commercial exploitation of information provided by the Council without its express permission may be an infringement of copyright.

The council is unable to grant permission to reproduce or re-use any material that is the property of third parties. Permission to reproduce or re-use such material must be obtained from the copyright holders.



© Crown Copyright and database right 2017.
Ordnance Survey 100023406.

BRISTOL PARKS SERVICE

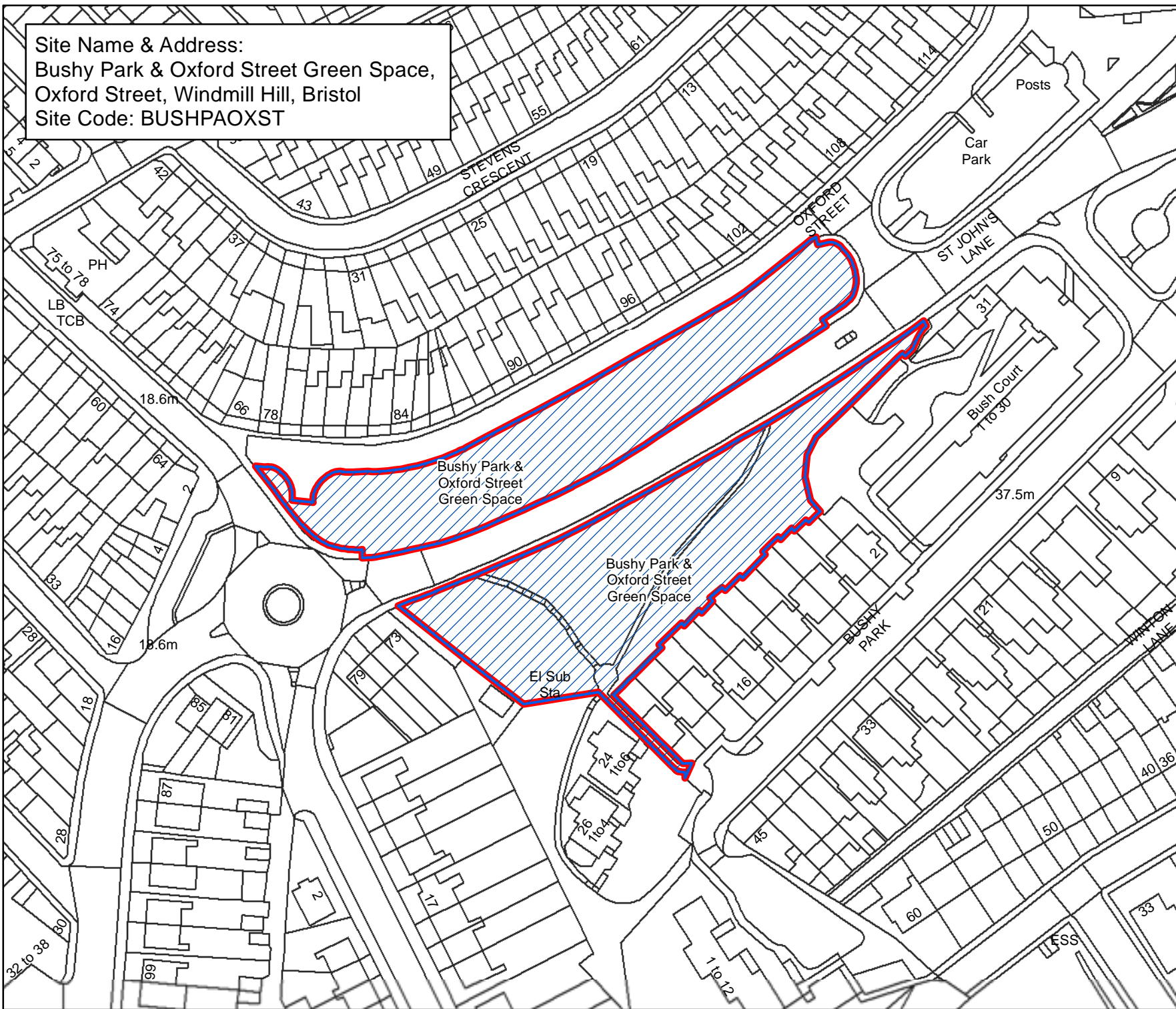
Scale : @A4 1:860
Date: 27/02/2017



NEIGHBOURHOODS
DIRECTORATE

Bristol Parks Service St AnnesHouse
PO Box 3176 Phone: 0117 922 3719
Bristol City Council bristolparks@bristol.gov.uk
Bristol BS3 9FS www.bristol.gov.uk/parks

Site Name & Address:
 Bushy Park & Oxford Street Green Space,
 Oxford Street, Windmill Hill, Bristol
 Site Code: BUSHPAOXST



Bristol City Council
 Bristol Parks
 Neighbourhoods


Byelaws: Areas Designated for Barbecues

Legend

-  Areas Designated for Barbecues.
-  Bylaw Site Schedule

The provision of information by Bristol City Council does not imply a right to reproduce or commercially exploit such information without the Council's express prior written permission. Reproduction or commercial exploitation of information provided by the Council without its express permission may be an infringement of copyright.

The council is unable to grant permission to reproduce or re-use any material that is the property of third parties. Permission to reproduce or re-use such material must be obtained from the copyright holders.

 © Crown Copyright and database right 2017.
 Ordnance Survey 100023406.

BRISTOL PARKS SERVICE

Scale : @A4 1:1,210
 Date: 27/02/2017


 NEIGHBOURHOODS DIRECTORATE

Bristol Parks Service PO Box 3176
 Bristol City Council PO Box 3176
 Bristol BS3 9FS

St AnnesHouse Phone: 0117 922 3719
 bristolparks@bristol.gov.uk
 www.bristol.gov.uk/parks

Site Name & Address:
Byron Street Amenity Area,
Lower Ashley Road, Ashley, Bristol
Site Code: BYROSTNERO



Bristol City Council

Bristol Parks Neighbourhoods

Byelaws: Areas Designated
for Barbecues

Legend

-  Areas Designated for Barbecues.
-  Byelaw Site Schedule

The provision of information by Bristol City Council does not imply a right to reproduce or commercially exploit such information without the Council's express prior written permission. Reproduction or commercial exploitation of information provided by the Council without its express permission may be an infringement of copyright.

The council is unable to grant permission to reproduce or re-use any material that is the property of third parties. Permission to reproduce or re-use such material must be obtained from the copyright holders.



© Crown Copyright and
database right 2017.
Ordnance Survey 100023406.

BRISTOL PARKS SERVICE

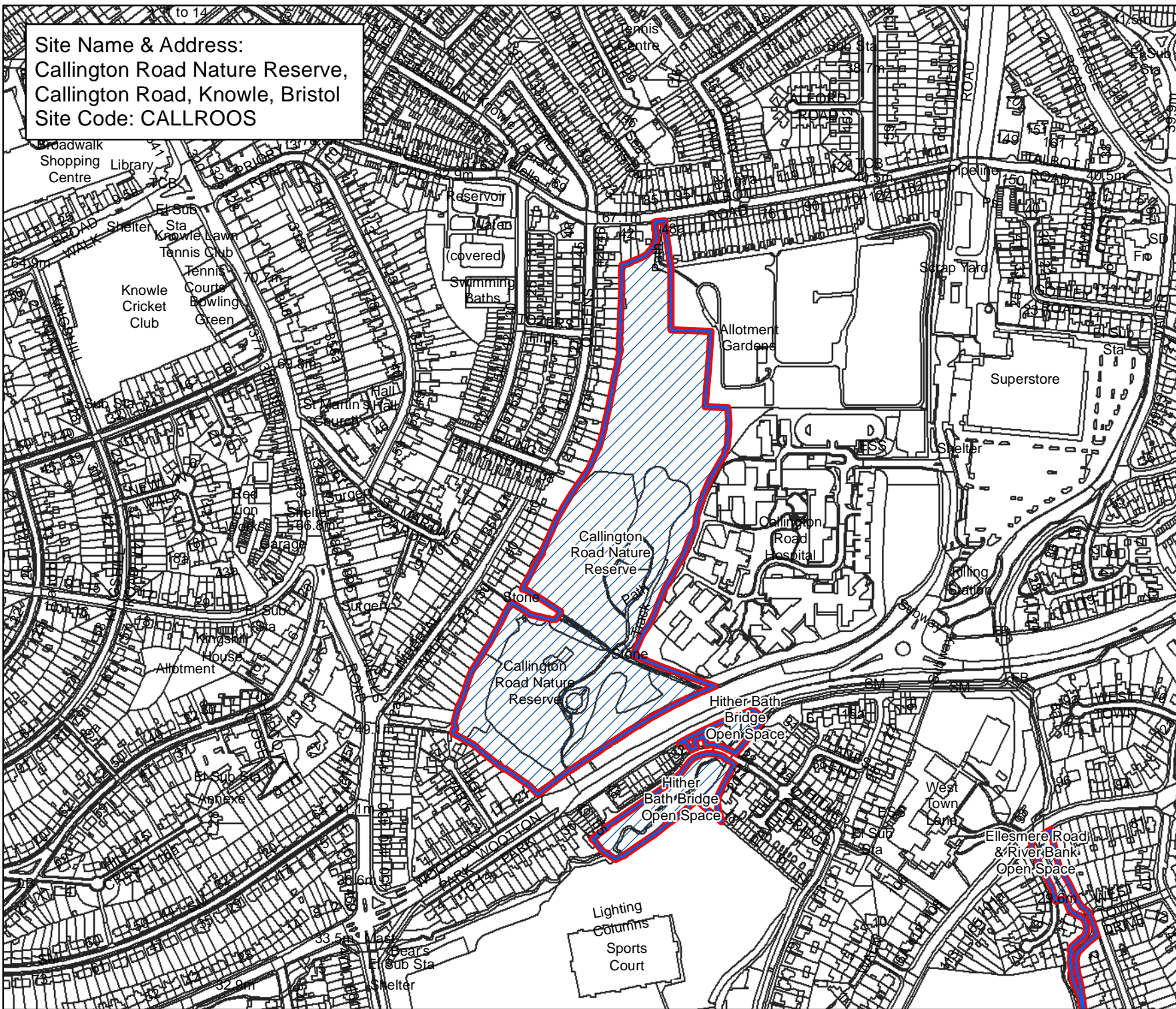
Scale : @A4 1:580
Date: 27/02/2017



NEIGHBOURHOODS
DIRECTORATE

Bristol Parks Service St AnnesHouse
PO Box 3176 Phone: 0117 922 3719
Bristol City Council bristolparks@bristol.gov.uk
Bristol BS3 9FS www.bristol.gov.uk/parks



Site Name & Address:
 Callington Road Nature Reserve,
 Callington Road, Knowle, Bristol
 Site Code: CALLROOS



Bristol City Council
 Bristol Parks
 Neighbourhoods


Byelaws: Areas Designated
 for Barbecues

Legend

-  Areas Designated for Barbecues.
-  Byelaw Site Schedule

The provision of information by Bristol City Council does not imply a right to reproduce or commercially exploit such information without the Council's express prior written permission. Reproduction or commercial exploitation of information provided by the Council without its express permission may be an infringement of copyright.

The council is unable to grant permission to reproduce or re-use any material that is the property of third parties. Permission to reproduce or re-use such material must be obtained from the copyright holders.

 © Crown Copyright and database right 2017. Ordnance Survey 100023406.

BRISTOL PARKS SERVICE

Scale : @A4 1:4,980
 Date: 27/02/2017

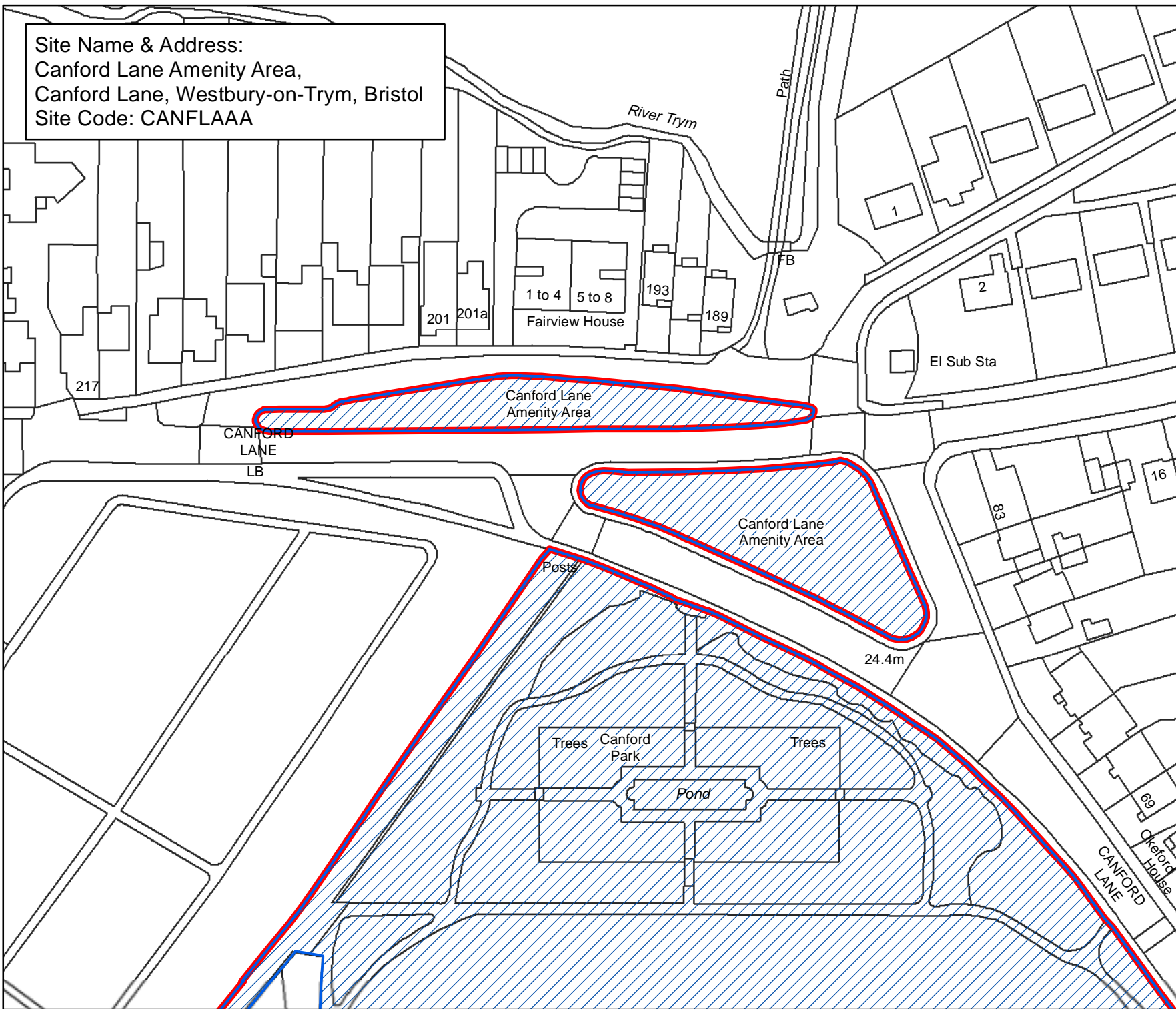


NEIGHBOURHOODS
 DIRECTORATE

Bristol Parks Service PO Box 3176
 Bristol City Council bristolparks@bristol.gov.uk
 Bristol BS3 9FS

St AnnesHouse Phone: 0117 922 3719
 www.bristol.gov.uk/parks

Site Name & Address:
 Canford Lane Amenity Area,
 Canford Lane, Westbury-on-Trym, Bristol
 Site Code: CANFLAAA



Bristol City Council
 Bristol Parks
 Neighbourhoods


**Byelaws: Areas Designated
 for Barbecues**

Legend

-  Areas Designated for Barbecues.
-  Byelaw Site Schedule

The provision of information by Bristol City Council does not imply a right to reproduce or commercially exploit such information without the Council's express prior written permission. Reproduction or commercial exploitation of information provided by the Council without its express permission may be an infringement of copyright.

The council is unable to grant permission to reproduce or re-use any material that is the property of third parties. Permission to reproduce or re-use such material must be obtained from the copyright holders.

 © Crown Copyright and database right 2017.
 Ordnance Survey 100023406.

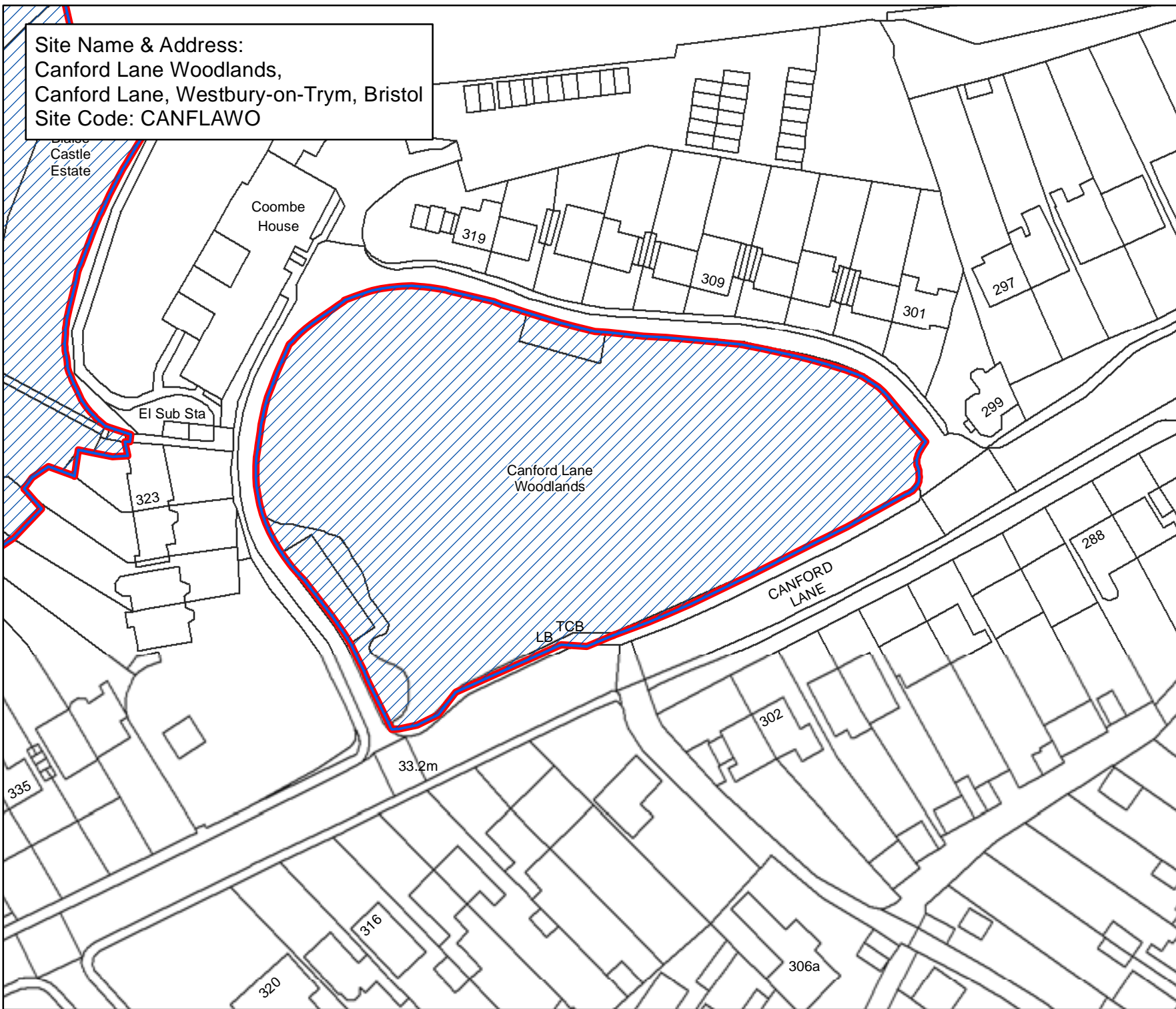
BRISTOL PARKS SERVICE

Scale : @A4 1:1,040
 Date: 27/02/2017


 NEIGHBOURHOODS
 DIRECTORATE

Bristol Parks Service St AnnesHouse
 PO Box 3176 Phone: 0117 922 3719
 Bristol City Council bristolparks@bristol.gov.uk
 Bristol BS3 9FS www.bristol.gov.uk/parks

Site Name & Address:
 Canford Lane Woodlands,
 Canford Lane, Westbury-on-Trym, Bristol
 Site Code: CANFLAWO



Bristol City Council
 Bristol Parks
 Neighbourhoods

Byelaws: Areas Designated for Barbecues

Legend

-  Areas Designated for Barbecues.
-  Byelaw Site Schedule

The provision of information by Bristol City Council does not imply a right to reproduce or commercially exploit such information without the Council's express prior written permission. Reproduction or commercial exploitation of information provided by the Council without its express permission may be an infringement of copyright.

The council is unable to grant permission to reproduce or re-use any material that is the property of third parties. Permission to reproduce or re-use such material must be obtained from the copyright holders.



© Crown Copyright and database right 2017.
 Ordnance Survey 100023406.

BRISTOL PARKS SERVICE

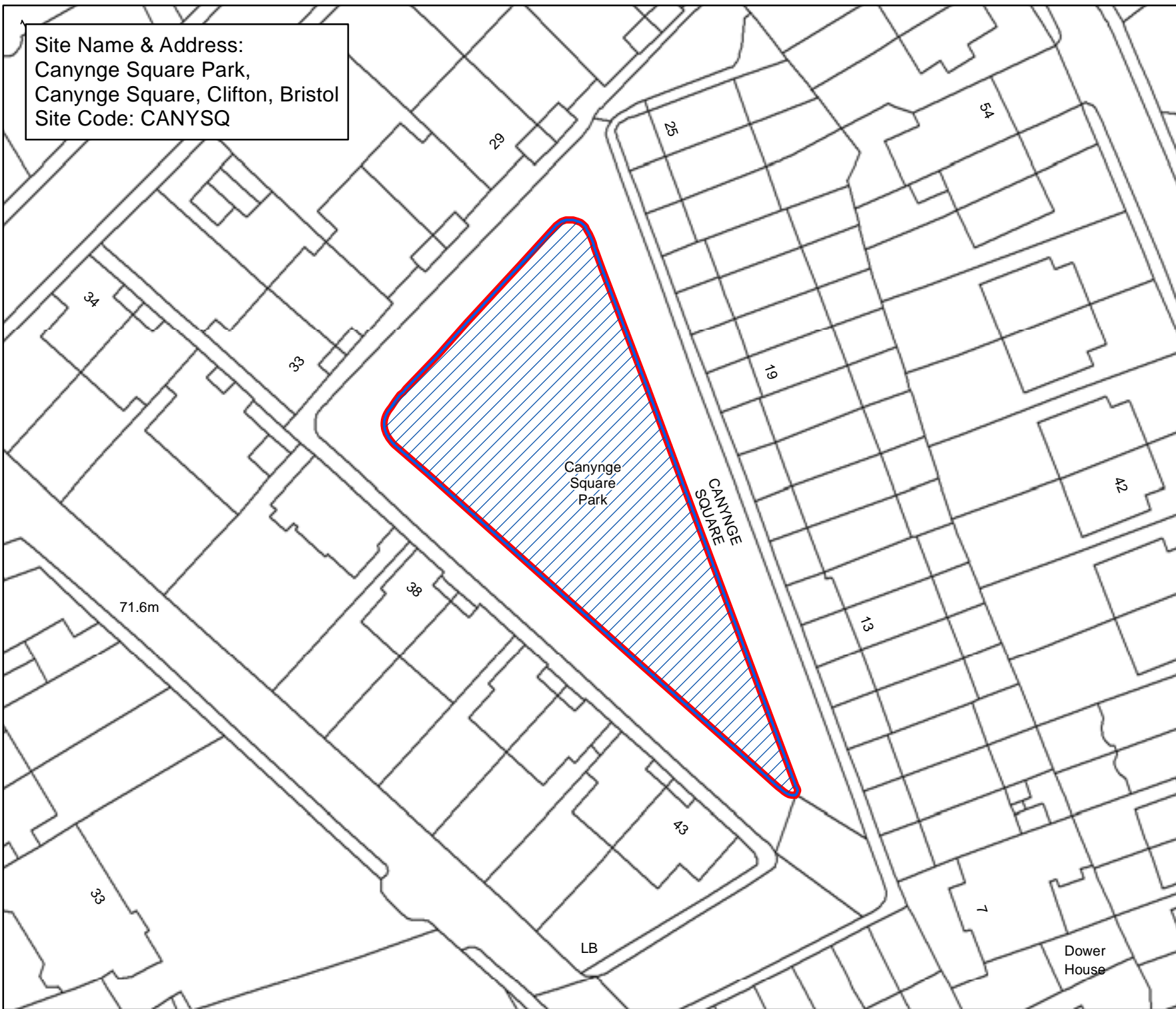
Scale : @A4 1:970
 Date: 27/02/2017



NEIGHBOURHOODS
 DIRECTORATE

Bristol Parks Service St AnnesHouse
 PO Box 3176 Phone: 0117 922 3719
 Bristol City Council bristolparks@bristol.gov.uk
 Bristol BS3 9FS www.bristol.gov.uk/parks

Site Name & Address:
Canyng Square Park,
Canyng Square, Clifton, Bristol
Site Code: CANYSQ



Bristol City Council
Bristol Parks
Neighbourhoods

Byelaws: Areas Designated for Barbecues

Legend

-  Areas Designated for Barbecues.
-  Byelaw Site Schedule

The provision of information by Bristol City Council does not imply a right to reproduce or commercially exploit such information without the Council's express prior written permission. Reproduction or commercial exploitation of information provided by the Council without its express permission may be an infringement of copyright.

The council is unable to grant permission to reproduce or re-use any material that is the property of third parties. Permission to reproduce or re-use such material must be obtained from the copyright holders.



© Crown Copyright and database right 2017.
Ordnance Survey 100023406.

BRISTOL PARKS SERVICE

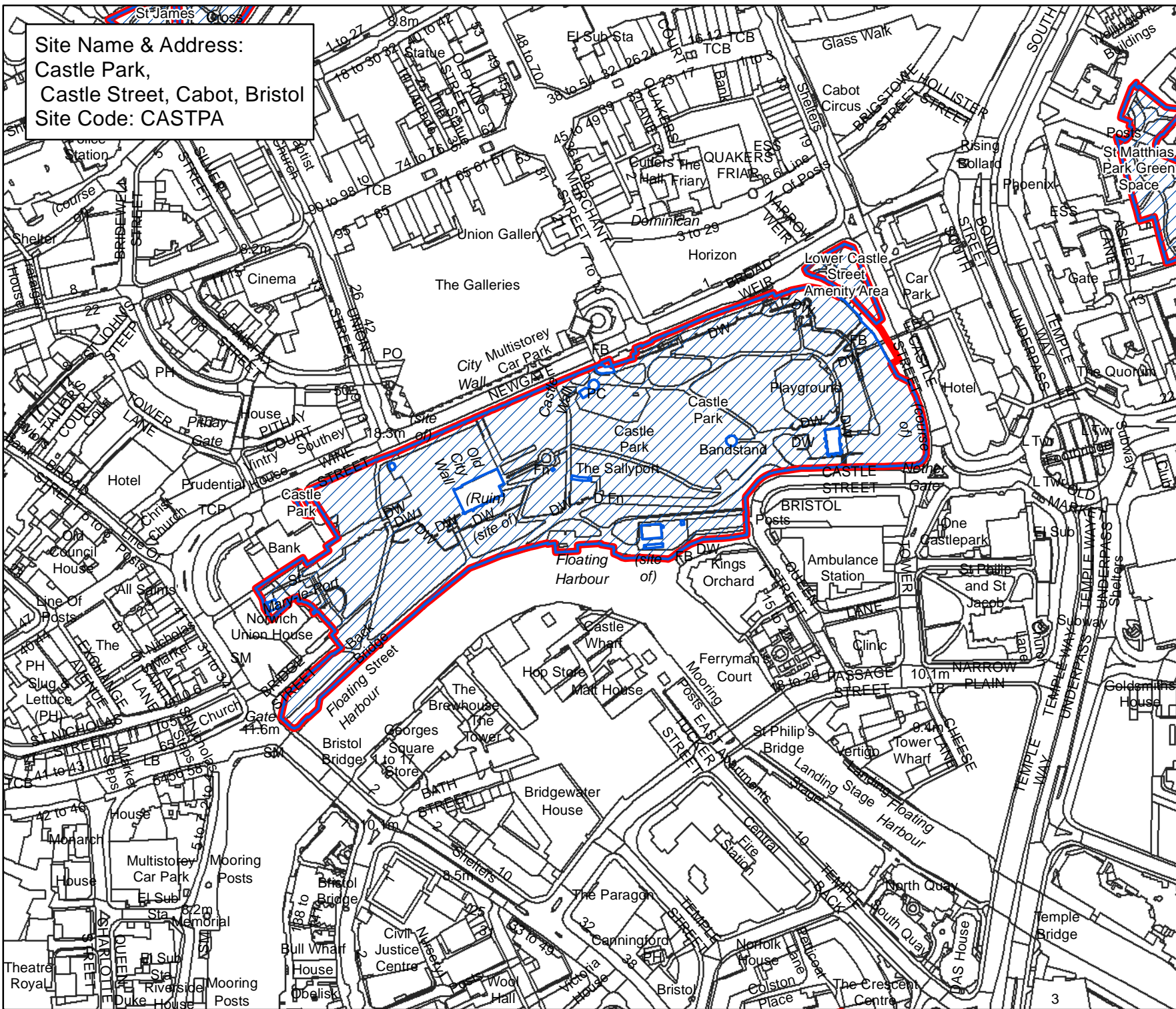
Scale : @A4 1:640
Date: 27/02/2017



NEIGHBOURHOODS
DIRECTORATE

Bristol Parks Service St AnnesHouse
PO Box 3176 Phone: 0117 922 3719
Bristol City Council bristolparks@bristol.gov.uk
Bristol BS3 9FS www.bristol.gov.uk/parks

Site Name & Address:
 Castle Park,
 Castle Street, Cabot, Bristol
 Site Code: CASTPA



Bristol City Council
 Bristol Parks
 Neighbourhoods


Byelaws: Areas Designated for Barbecues

Legend

-  Areas Designated for Barbecues.
-  Byelaw Site Schedule

The provision of information by Bristol City Council does not imply a right to reproduce or commercially exploit such information without the Council's express prior written permission. Reproduction or commercial exploitation of information provided by the Council without its express permission may be an infringement of copyright.

The council is unable to grant permission to reproduce or re-use any material that is the property of third parties. Permission to reproduce or re-use such material must be obtained from the copyright holders.

 © Crown Copyright and database right 2017. Ordnance Survey 100023406.

BRISTOL PARKS SERVICE

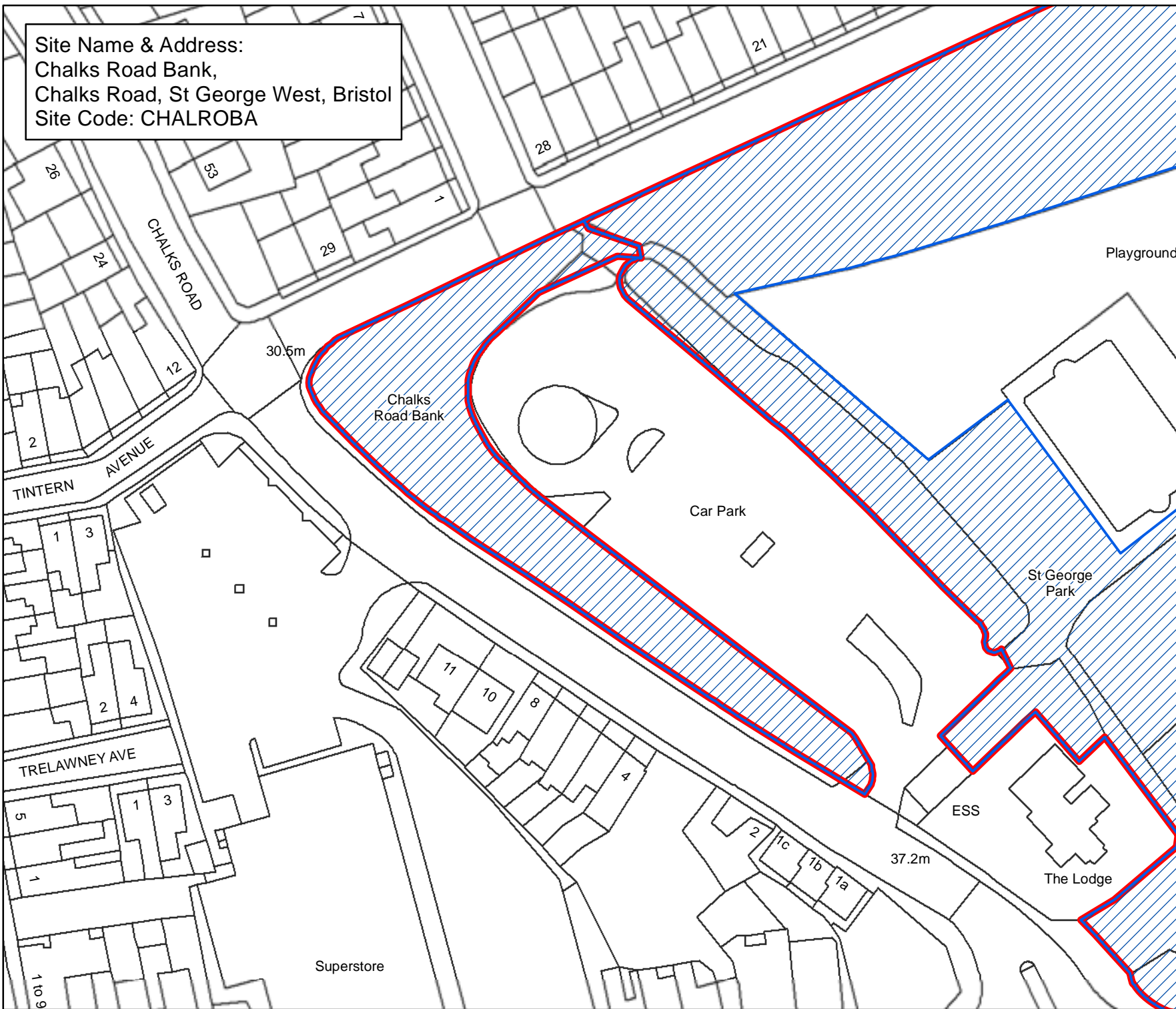
Scale : @A4 1:3,540
 Date: 27/02/2017



NEIGHBOURHOODS DIRECTORATE

Bristol Parks Service PO Box 3176 Bristol City Council Bristol BS3 9FS
 St AnnesHouse Phone: 0117 922 3719 bristolparks@bristol.gov.uk www.bristol.gov.uk/parks

Site Name & Address:
 Chalks Road Bank,
 Chalks Road, St George West, Bristol
 Site Code: CHALROBA



Bristol City Council
 Bristol Parks
 Neighbourhoods


Byelaws: Areas Designated for Barbecues

Legend

-  Areas Designated for Barbecues.
-  Byelaw Site Schedule

The provision of information by Bristol City Council does not imply a right to reproduce or commercially exploit such information without the Council's express prior written permission. Reproduction or commercial exploitation of information provided by the Council without its express permission may be an infringement of copyright.

The council is unable to grant permission to reproduce or re-use any material that is the property of third parties. Permission to reproduce or re-use such material must be obtained from the copyright holders.

 © Crown Copyright and database right 2017. Ordnance Survey 100023406.

BRISTOL PARKS SERVICE

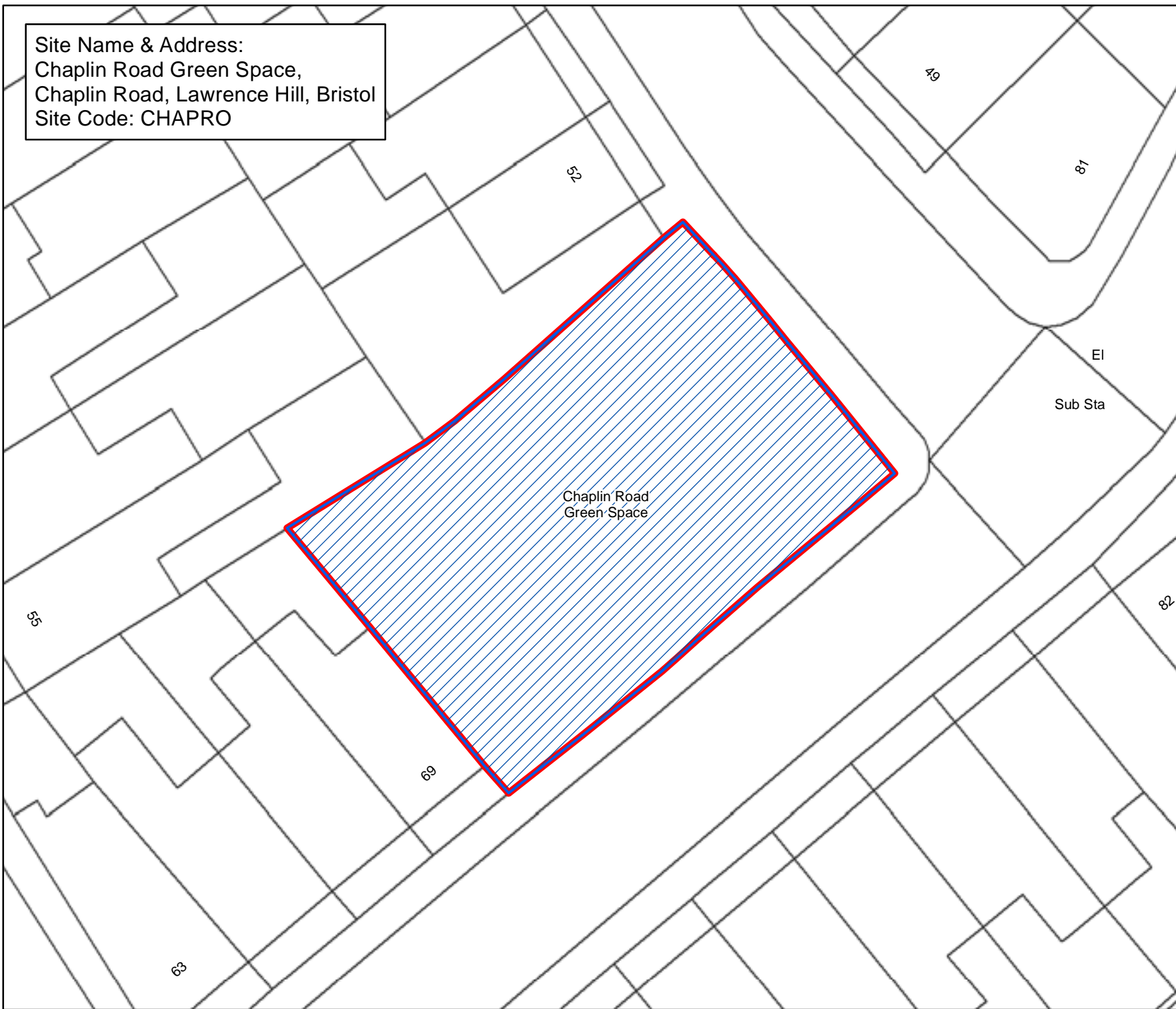
Scale : @A4 1:760
 Date: 27/02/2017



NEIGHBOURHOODS DIRECTORATE

Bristol Parks Service PO Box 3176 Bristol BS3 9FS
 St AnnesHouse Phone: 0117 922 3719
 Bristol City Council bristolparks@bristol.gov.uk
 www.bristol.gov.uk/parks

Site Name & Address:
Chaplin Road Green Space,
Chaplin Road, Lawrence Hill, Bristol
Site Code: CHAPRO



Bristol City Council
Bristol Parks
Neighbourhoods

Byelaws: Areas Designated for Barbecues

Legend

-  Areas Designated for Barbecues.
-  Byelaw Site Schedule

The provision of information by Bristol City Council does not imply a right to reproduce or commercially exploit such information without the Council's express prior written permission. Reproduction or commercial exploitation of information provided by the Council without its express permission may be an infringement of copyright.

The council is unable to grant permission to reproduce or re-use any material that is the property of third parties. Permission to reproduce or re-use such material must be obtained from the copyright holders.



© Crown Copyright and database right 2017.
Ordnance Survey 100023406.

BRISTOL PARKS SERVICE

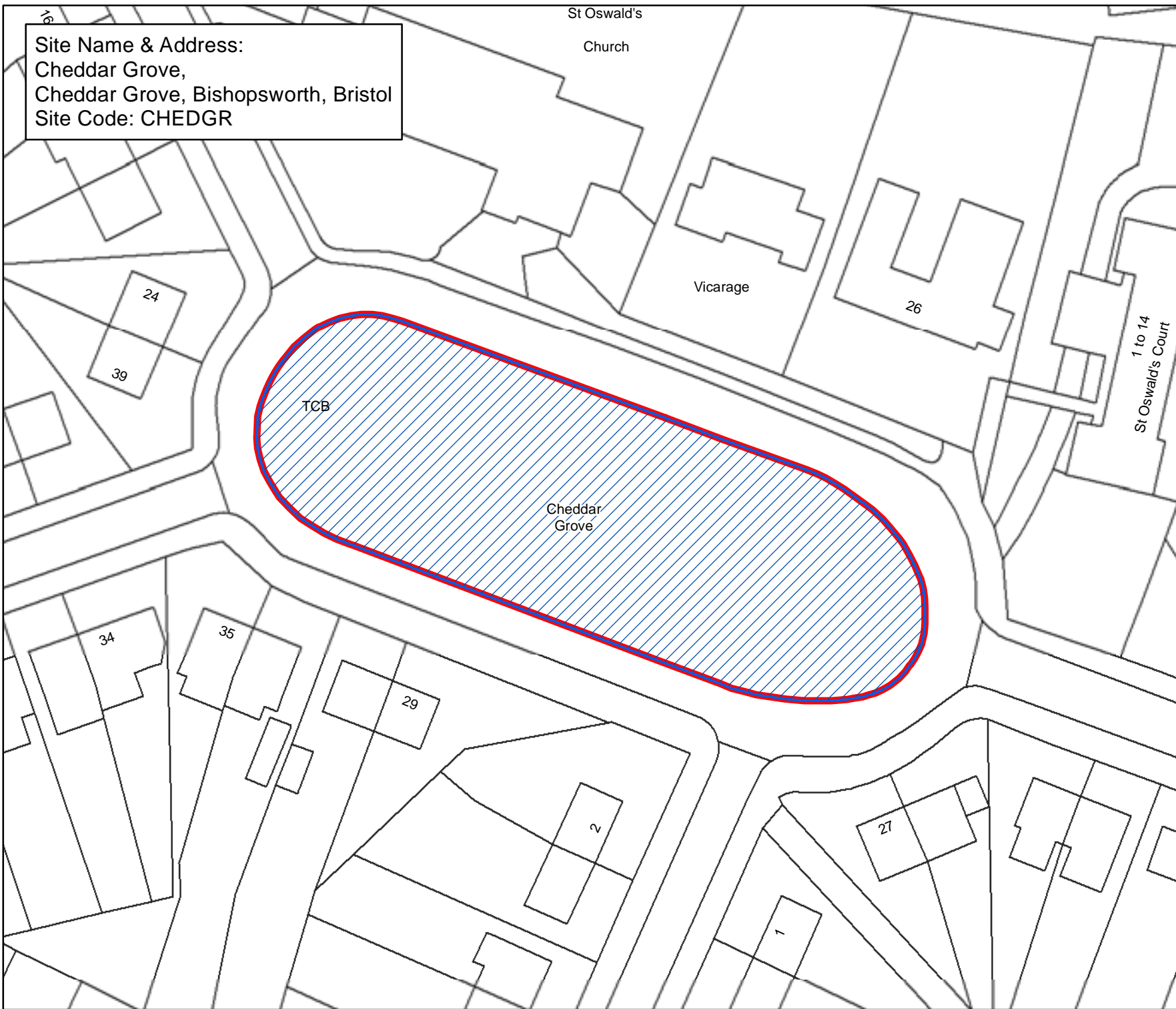
Scale : @A4 1:240
Date: 27/02/2017



NEIGHBOURHOODS
DIRECTORATE

Bristol Parks Service St AnnesHouse
PO Box 3176 Phone: 0117 922 3719
Bristol City Council bristolparks@bristol.gov.uk
Bristol BS3 9FS www.bristol.gov.uk/parks

Site Name & Address:
Cheddar Grove,
Cheddar Grove, Bishopsworth, Bristol
Site Code: CHEDGR



Bristol City Council

Bristol Parks Neighbourhoods

**Byelaws: Areas Designated
for Barbecues**

Legend

-  Areas Designated for Barbecues.
-  Byelaw Site Schedule

The provision of information by Bristol City Council does not imply a right to reproduce or commercially exploit such information without the Council's express prior written permission. Reproduction or commercial exploitation of information provided by the Council without its express permission may be an infringement of copyright.

The council is unable to grant permission to reproduce or re-use any material that is the property of third parties. Permission to reproduce or re-use such material must be obtained from the copyright holders.



© Crown Copyright and
database right 2017.
Ordnance Survey 100023406.

BRISTOL PARKS SERVICE

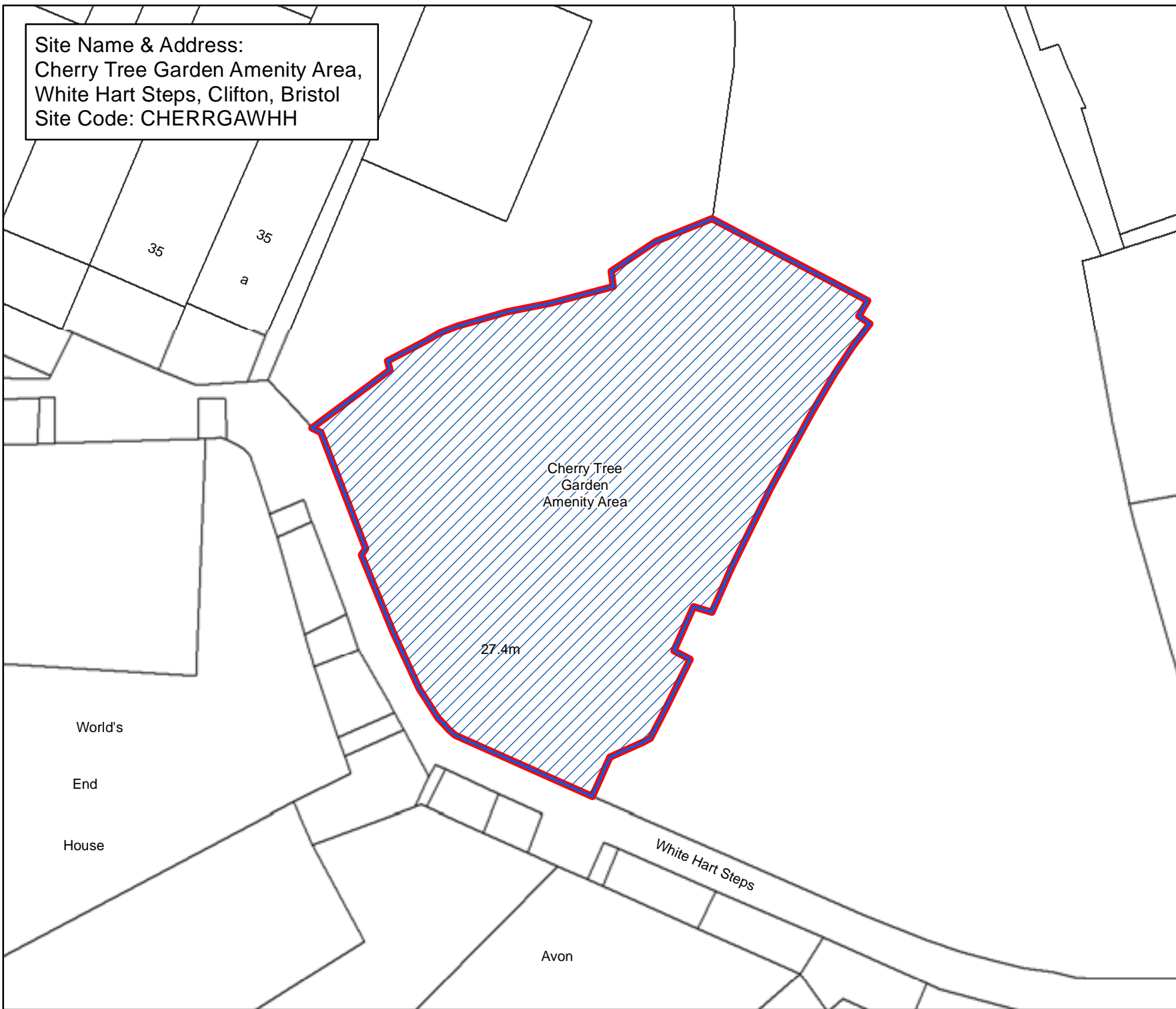
Scale : @A4 1:600
Date: 27/02/2017



NEIGHBOURHOODS
DIRECTORATE

Bristol Parks Service St AnnesHouse
PO Box 3176 Phone: 0117 922 3719
Bristol City Council bristolparks@bristol.gov.uk
Bristol BS3 9FS www.bristol.gov.uk/parks

Site Name & Address:
Cherry Tree Garden Amenity Area,
White Hart Steps, Clifton, Bristol
Site Code: CHERRGAWHH



Bristol City Council
Bristol Parks
Neighbourhoods

Byelaws: Areas Designated for Barbecues

Legend

-  Areas Designated for Barbecues.
-  Byelaw Site Schedule

The provision of information by Bristol City Council does not imply a right to reproduce or commercially exploit such information without the Council's express prior written permission. Reproduction or commercial exploitation of information provided by the Council without its express permission may be an infringement of copyright.

The council is unable to grant permission to reproduce or re-use any material that is the property of third parties. Permission to reproduce or re-use such material must be obtained from the copyright holders.



© Crown Copyright and database right 2017.
Ordnance Survey 100023406.

BRISTOL PARKS SERVICE

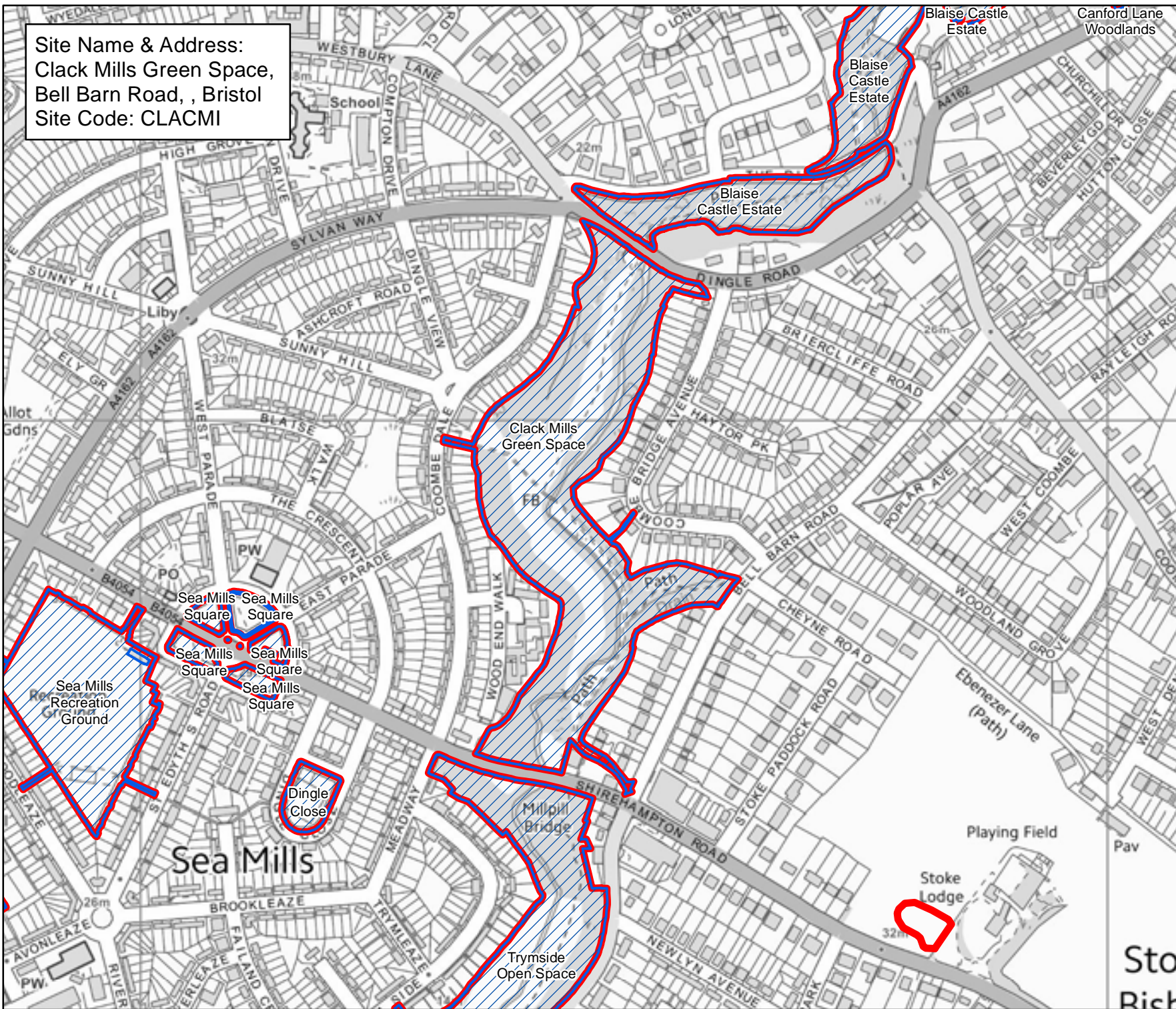
Scale : @A4 1:230
Date: 27/02/2017



NEIGHBOURHOODS
DIRECTORATE

Bristol Parks Service St AnnesHouse
PO Box 3176 Phone: 0117 922 3719
Bristol City Council bristolparks@bristol.gov.uk
Bristol BS3 9FS www.bristol.gov.uk/parks

Site Name & Address:
 Clack Mills Green Space,
 Bell Barn Road, , Bristol
 Site Code: CLACMI



Bristol City Council
 Bristol Parks
 Neighbourhoods


**Byelaws: Areas Designated
 for Barbecues**

Legend

-  Areas Designated for Barbecues.
-  Byelaw Site Schedule

The provision of information by Bristol City Council does not imply a right to reproduce or commercially exploit such information without the Council's express prior written permission. Reproduction or commercial exploitation of information provided by the Council without its express permission may be an infringement of copyright.

The council is unable to grant permission to reproduce or re-use any material that is the property of third parties. Permission to reproduce or re-use such material must be obtained from the copyright holders.

 © Crown Copyright and database right 2017.
 Ordnance Survey 100023406.

BRISTOL PARKS SERVICE

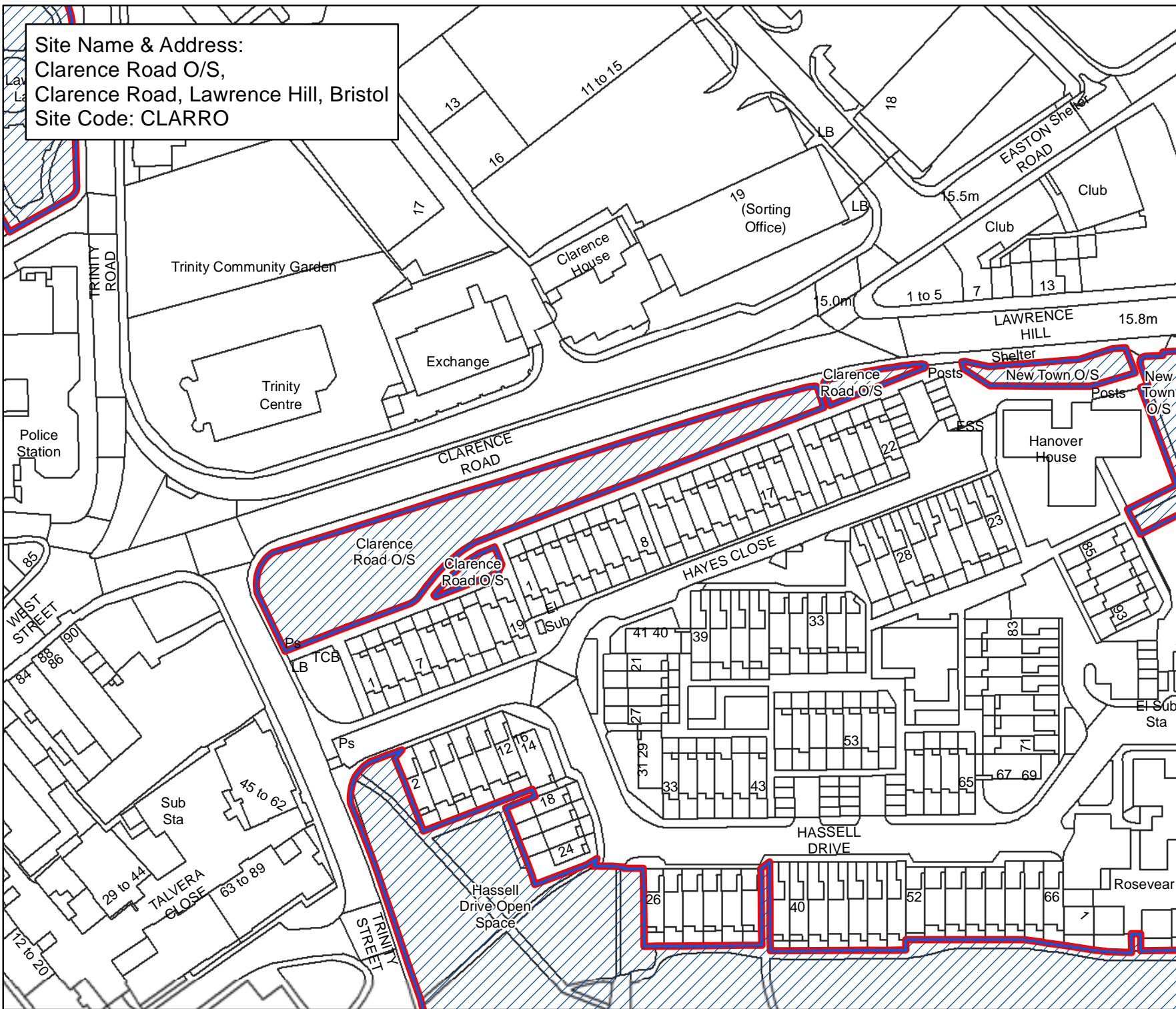
Scale : @A4 1:5,220
 Date: 27/02/2017



NEIGHBOURHOODS
 DIRECTORATE

Bristol Parks Service PO Box 3176 Bristol BS3 9FS
 St AnnesHouse Phone: 0117 922 3719
 Bristol City Council bristolparks@bristol.gov.uk
 www.bristol.gov.uk/parks

Site Name & Address:
 Clarence Road O/S,
 Clarence Road, Lawrence Hill, Bristol
 Site Code: CLARRO



Bristol City Council
 Bristol Parks
 Neighbourhoods


Byelaws: Areas Designated for Barbecues

Legend

-  Areas Designated for Barbecues.
-  Byelaw Site Schedule

The provision of information by Bristol City Council does not imply a right to reproduce or commercially exploit such information without the Council's express prior written permission. Reproduction or commercial exploitation of information provided by the Council without its express permission may be an infringement of copyright.

The council is unable to grant permission to reproduce or re-use any material that is the property of third parties. Permission to reproduce or re-use such material must be obtained from the copyright holders.

 © Crown Copyright and database right 2017. Ordnance Survey 100023406.

BRISTOL PARKS SERVICE

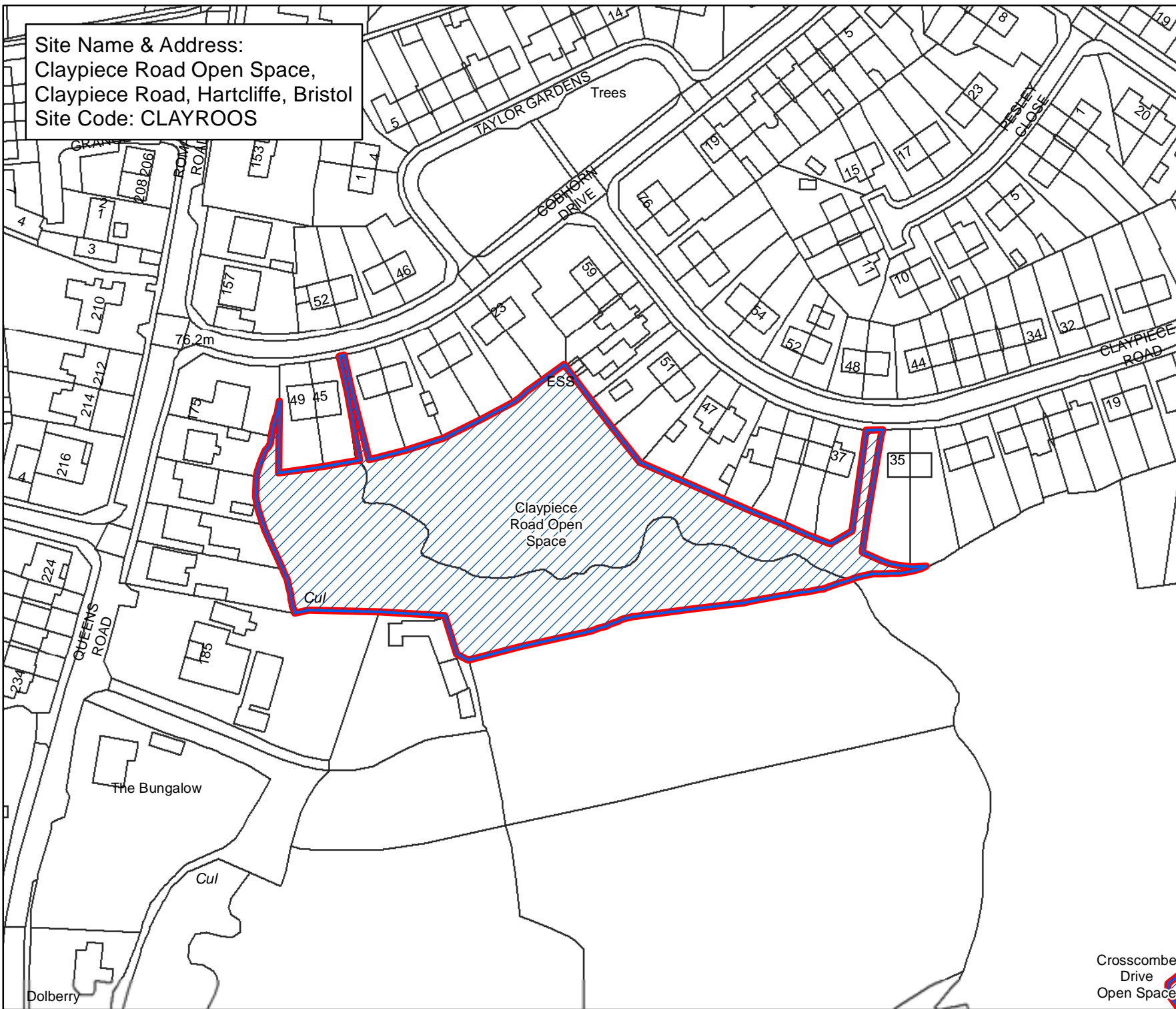
Scale : @A4 1:1,330
 Date: 27/02/2017



NEIGHBOURHOODS DIRECTORATE

Bristol Parks Service PO Box 3176 Bristol BS3 9FS
 St AnnesHouse Phone: 0117 922 3719
 Bristol City Council bristolparks@bristol.gov.uk
 www.bristol.gov.uk/parks

Site Name & Address:
 Claypiece Road Open Space,
 Claypiece Road, Hartcliffe, Bristol
 Site Code: CLAYROOS



Bristol City Council
 Bristol Parks
 Neighbourhoods


**Byelaws: Areas Designated
 for Barbecues**

Legend

-  Areas Designated for Barbecues.
-  Byelaw Site Schedule

The provision of information by Bristol City Council does not imply a right to reproduce or commercially exploit such information without the Council's express prior written permission. Reproduction or commercial exploitation of information provided by the Council without its express permission may be an infringement of copyright.

The council is unable to grant permission to reproduce or re-use any material that is the property of third parties. Permission to reproduce or re-use such material must be obtained from the copyright holders.

 © Crown Copyright and database right 2017.
 Ordnance Survey 100023406.

BRISTOL PARKS SERVICE

Scale : @A4 1:1,430
 Date: 27/02/2017

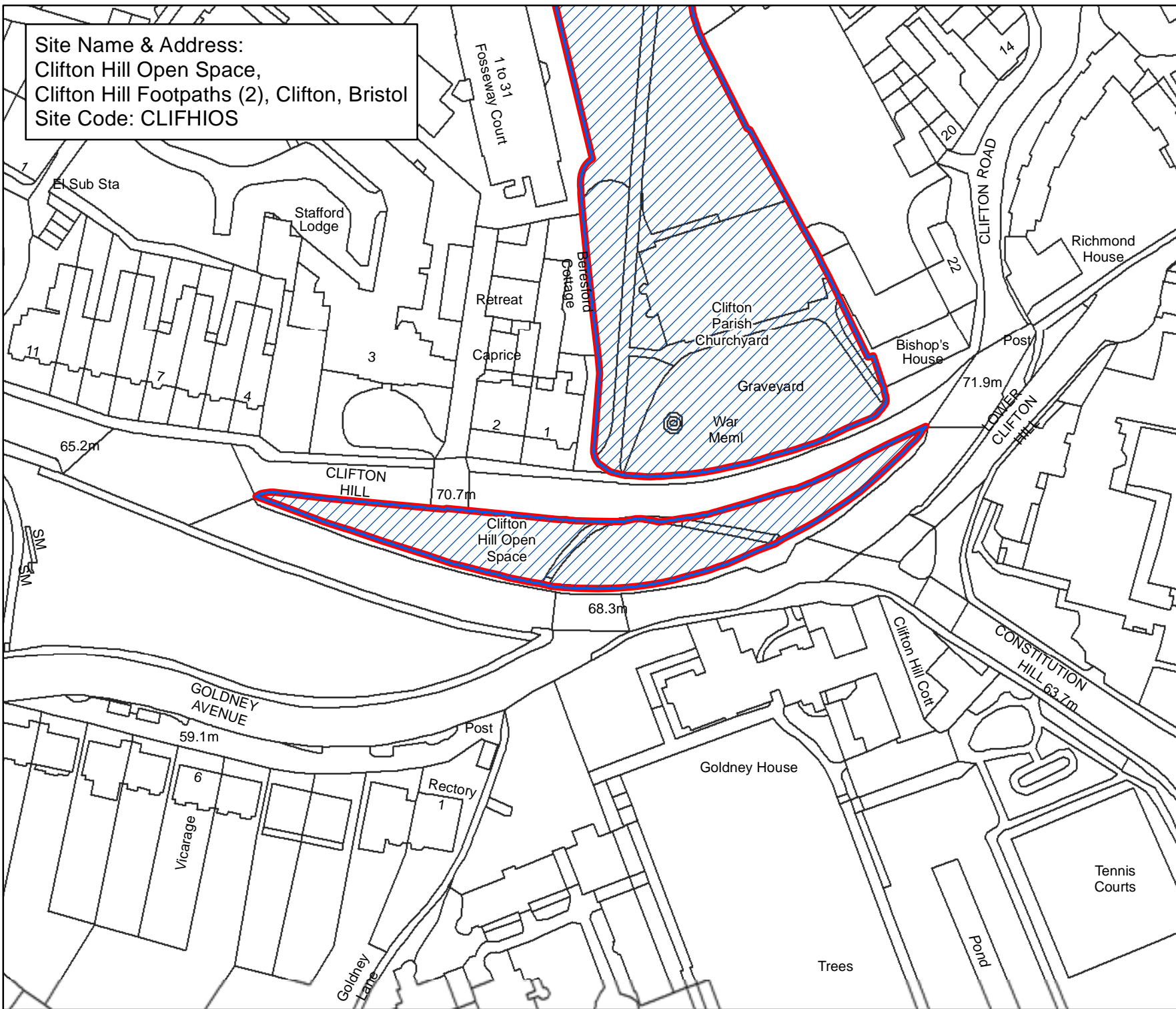


NEIGHBOURHOODS
 DIRECTORATE

Bristol Parks Service St AnnesHouse
 PO Box 3176 Phone: 0117 922 3719
 Bristol City Council bristolparks@bristol.gov.uk
 Bristol BS3 9FS www.bristol.gov.uk/parks

Crosscombe
 Drive
 Open Space

Site Name & Address:
 Clifton Hill Open Space,
 Clifton Hill Footpaths (2), Clifton, Bristol
 Site Code: CLIFHIOS



Bristol City Council
 Bristol Parks
 Neighbourhoods


Byelaws: Areas Designated for Barbecues

Legend

-  Areas Designated for Barbecues.
-  Byelaw Site Schedule

The provision of information by Bristol City Council does not imply a right to reproduce or commercially exploit such information without the Council's express prior written permission. Reproduction or commercial exploitation of information provided by the Council without its express permission may be an infringement of copyright.

The council is unable to grant permission to reproduce or re-use any material that is the property of third parties. Permission to reproduce or re-use such material must be obtained from the copyright holders.

 © Crown Copyright and database right 2017.
 Ordnance Survey 100023406.

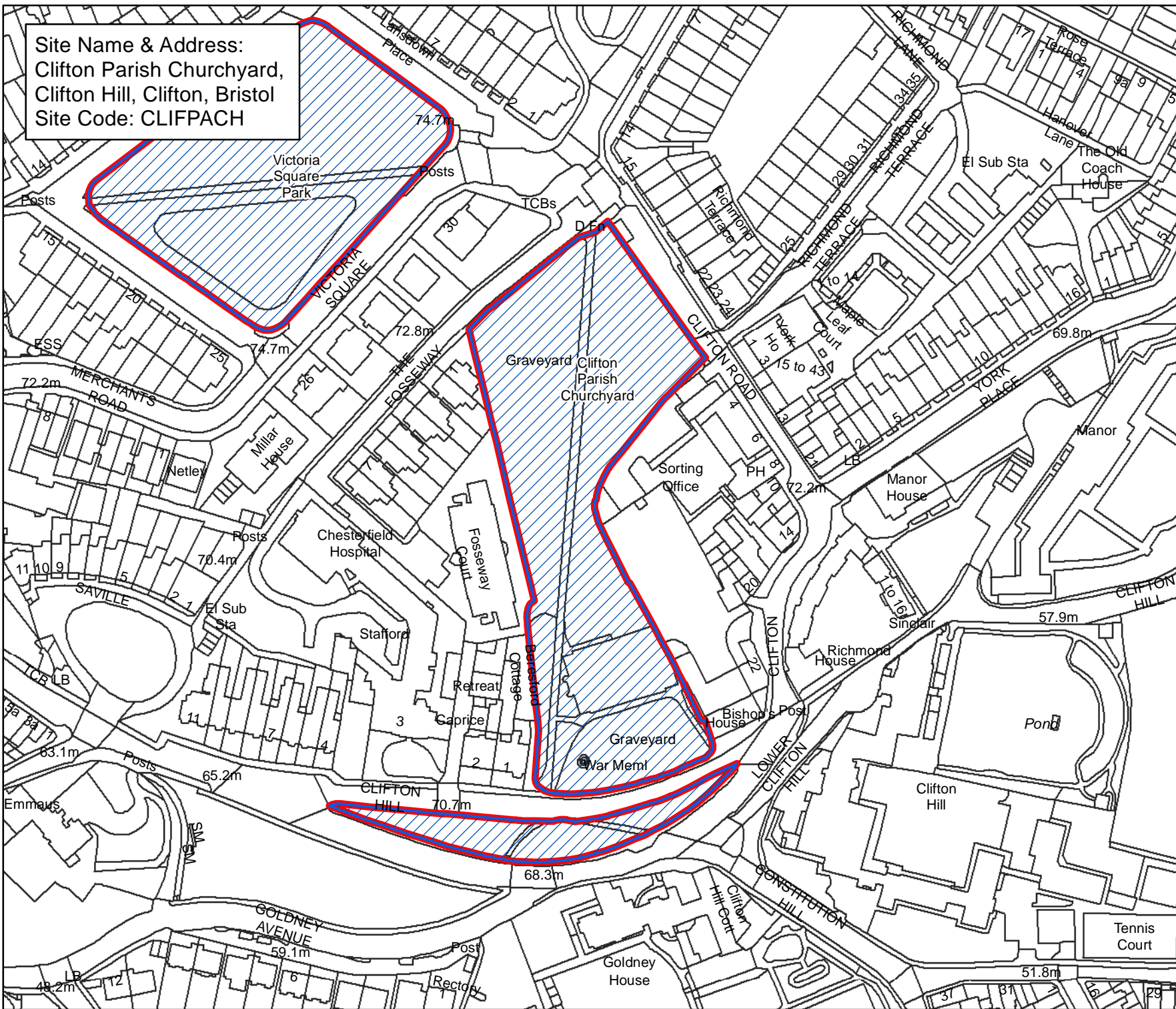
BRISTOL PARKS SERVICE

Scale : @A4 1:1,150
 Date: 27/02/2017


 NEIGHBOURHOODS
 DIRECTORATE

Bristol Parks Service St AnnesHouse
 PO Box 3176 Phone: 0117 922 3719
 Bristol City Council bristolparks@bristol.gov.uk
 Bristol BS3 9FS www.bristol.gov.uk/parks

Site Name & Address:
 Clifton Parish Churchyard,
 Clifton Hill, Clifton, Bristol
 Site Code: CLIFPACH



Bristol City Council
 Bristol Parks
 Neighbourhoods


**Byelaws: Areas Designated
 for Barbecues**

Legend

-  Areas Designated for Barbecues.
-  Byelaw Site Schedule

The provision of information by Bristol City Council does not imply a right to reproduce or commercially exploit such information without the Council's express prior written permission. Reproduction or commercial exploitation of information provided by the Council without its express permission may be an infringement of copyright.

The council is unable to grant permission to reproduce or re-use any material that is the property of third parties. Permission to reproduce or re-use such material must be obtained from the copyright holders.

 © Crown Copyright and database right 2017.
 Ordnance Survey 100023406.

BRISTOL PARKS SERVICE

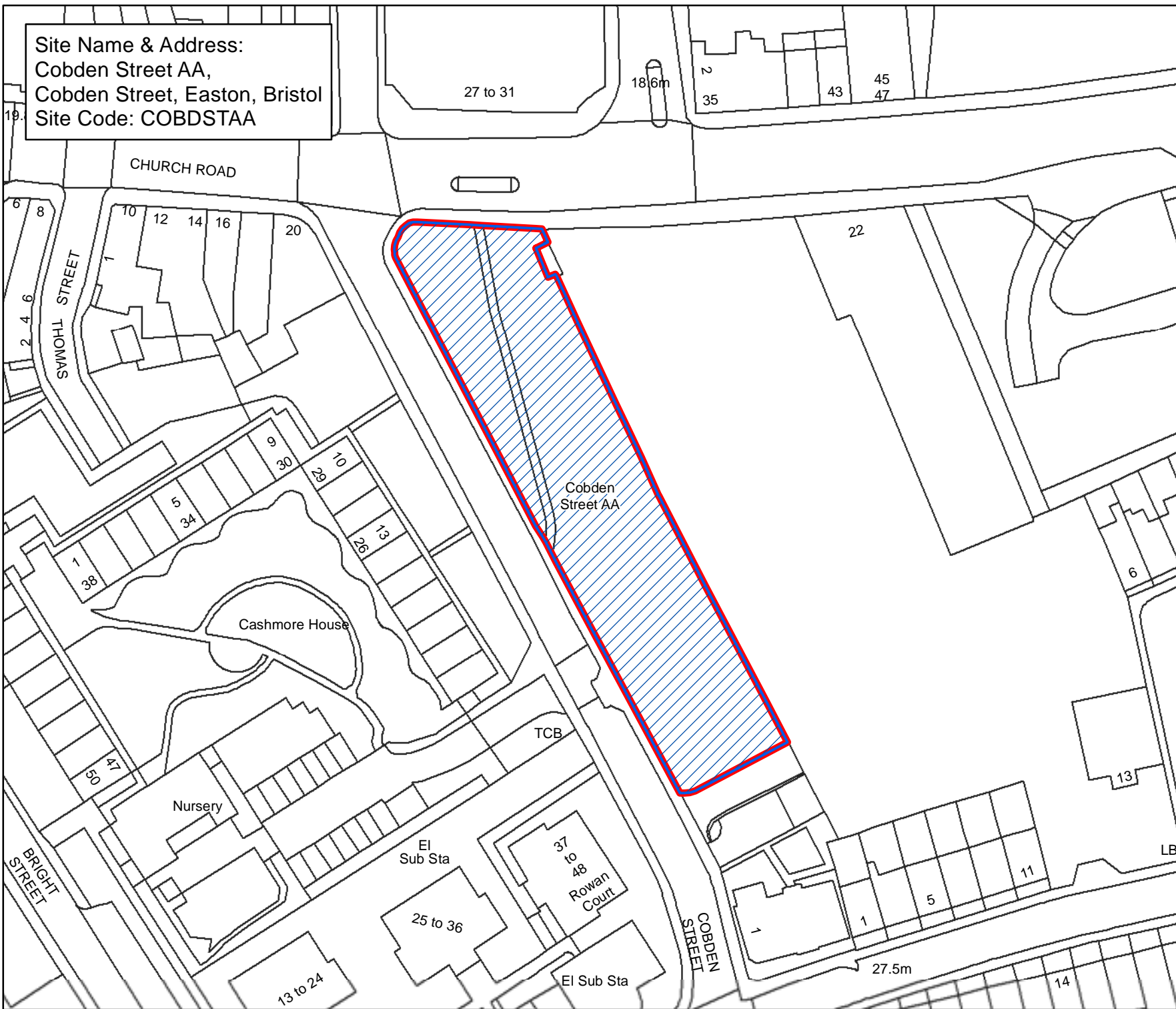
Scale : @A4 1:1,890
 Date: 27/02/2017



NEIGHBOURHOODS
 DIRECTORATE

Bristol Parks Service St AnnesHouse
 PO Box 3176 Phone: 0117 922 3719
 Bristol City Council bristolparks@bristol.gov.uk
 Bristol BS3 9FS www.bristol.gov.uk/parks

Site Name & Address:
 Cobden Street AA,
 Cobden Street, Easton, Bristol
 Site Code: COBDSTAA



Bristol City Council
 Bristol Parks
 Neighbourhoods


**Byelaws: Areas Designated
 for Barbecues**

Legend

-  Areas Designated for Barbecues.
-  Byelaw Site Schedule

The provision of information by Bristol City Council does not imply a right to reproduce or commercially exploit such information without the Council's express prior written permission. Reproduction or commercial exploitation of information provided by the Council without its express permission may be an infringement of copyright.

The council is unable to grant permission to reproduce or re-use any material that is the property of third parties. Permission to reproduce or re-use such material must be obtained from the copyright holders.

 © Crown Copyright and database right 2017. Ordnance Survey 100023406.

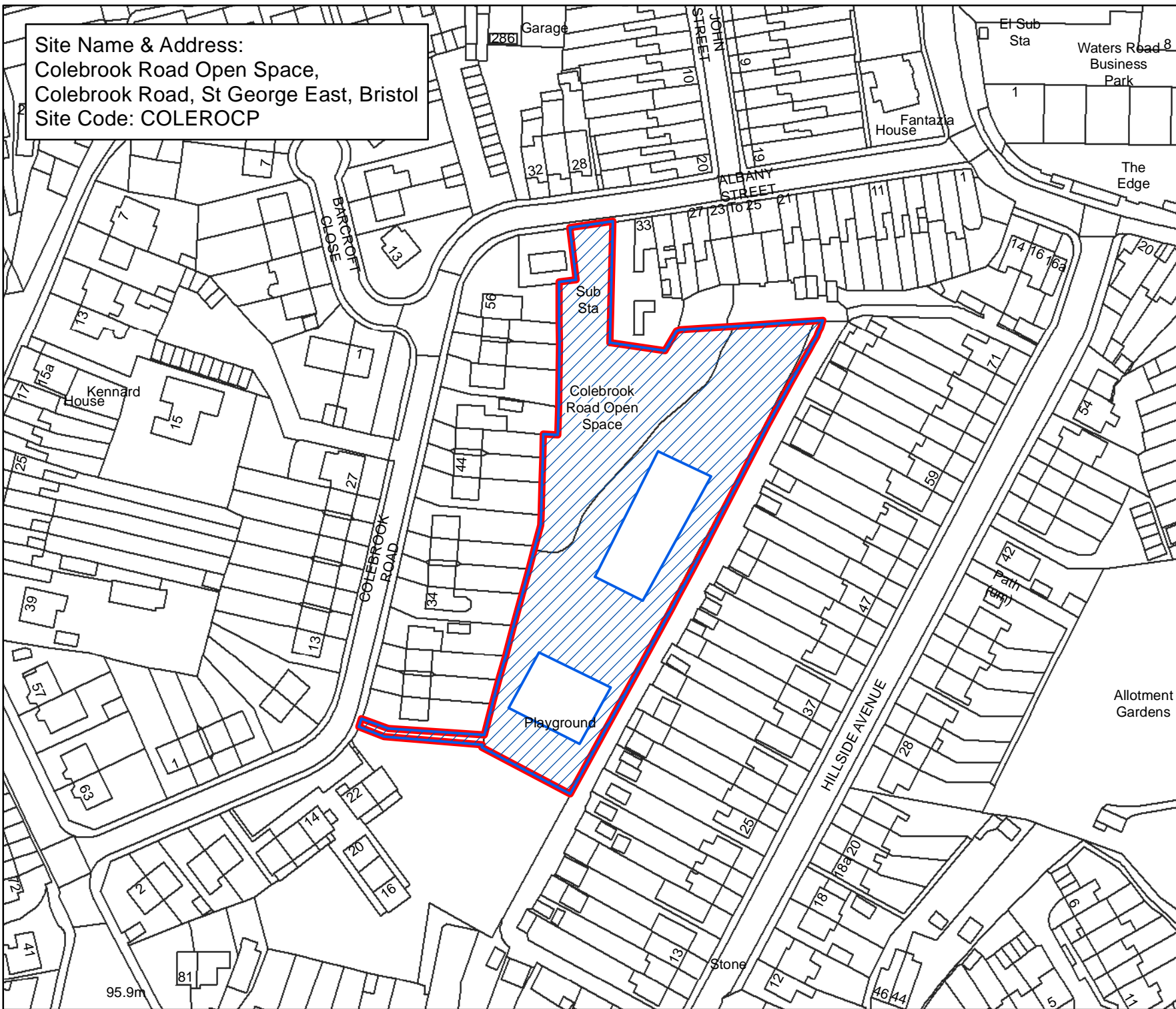
BRISTOL PARKS SERVICE

Scale : @A4 1:810
 Date: 27/02/2017


 NEIGHBOURHOODS
 DIRECTORATE

Bristol Parks Service PO Box 3176 Bristol City Council Bristol BS3 9FS
 St AnnesHouse Phone: 0117 922 3719 bristolparks@bristol.gov.uk www.bristol.gov.uk/parks

Site Name & Address:
 Colebrook Road Open Space,
 Colebrook Road, St George East, Bristol
 Site Code: COLEROCPC



Bristol City Council
Bristol Parks
Neighbourhoods


Byelaws: Areas Designated for Barbecues

Legend

-  Areas Designated for Barbecues.
-  Byelaw Site Schedule

The provision of information by Bristol City Council does not imply a right to reproduce or commercially exploit such information without the Council's express prior written permission. Reproduction or commercial exploitation of information provided by the Council without its express permission may be an infringement of copyright.

The council is unable to grant permission to reproduce or re-use any material that is the property of third parties. Permission to reproduce or re-use such material must be obtained from the copyright holders.

 © Crown Copyright and database right 2017. Ordnance Survey 100023406.

BRISTOL PARKS SERVICE

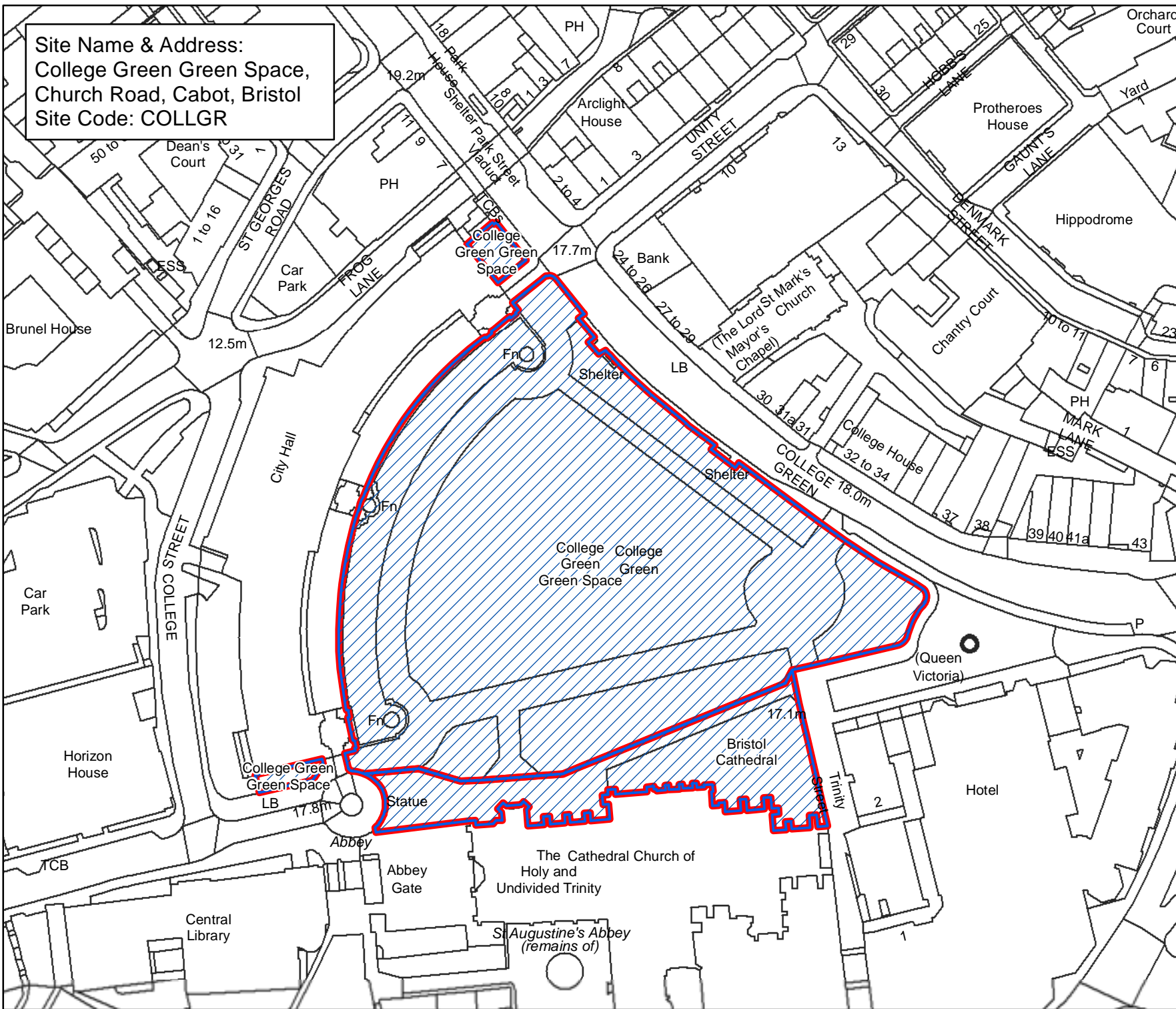
Scale : @A4 1:1,340
 Date: 27/02/2017



NEIGHBOURHOODS
 DIRECTORATE

Bristol Parks Service PO Box 3176 Bristol BS3 9FS
 St AnnesHouse Phone: 0117 922 3719
 Bristol City Council bristolparks@bristol.gov.uk
 www.bristol.gov.uk/parks

Site Name & Address:
 College Green Green Space,
 Church Road, Cabot, Bristol
 Site Code: COLLGR





Bristol City Council

Bristol Parks Neighbourhoods


Byelaws: Areas Designated for Barbecues

Legend

-  Areas Designated for Barbecues.
-  Byelaw Site Schedule

The provision of information by Bristol City Council does not imply a right to reproduce or commercially exploit such information without the Council's express prior written permission. Reproduction or commercial exploitation of information provided by the Council without its express permission may be an infringement of copyright.

The council is unable to grant permission to reproduce or re-use any material that is the property of third parties. Permission to reproduce or re-use such material must be obtained from the copyright holders.

 © Crown Copyright and database right 2017. Ordnance Survey 100023406.

BRISTOL PARKS SERVICE

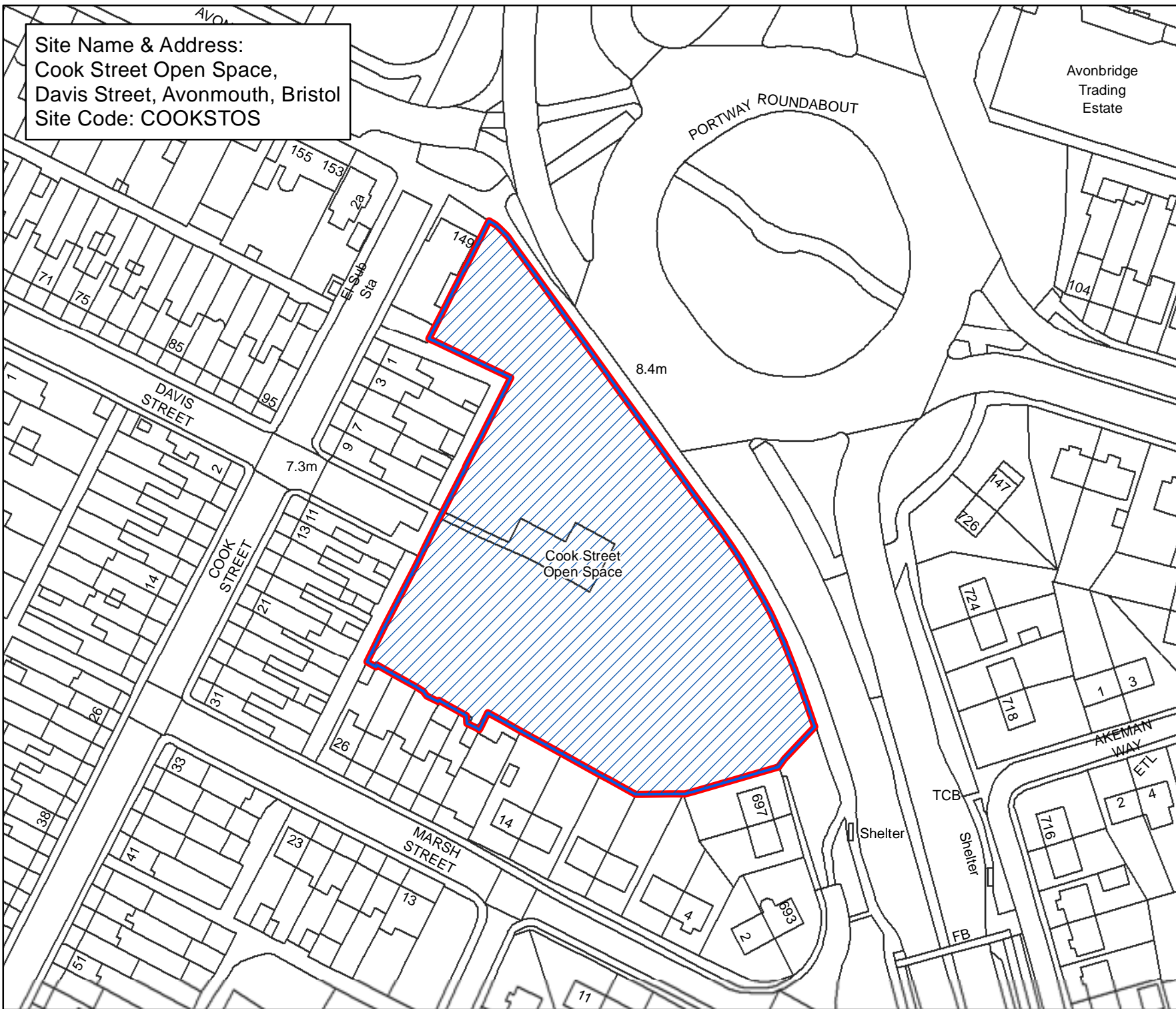
Scale : @A4 1:1,370
 Date: 27/02/2017



NEIGHBOURHOODS DIRECTORATE

Bristol Parks Service St AnnesHouse
 PO Box 3176 Phone: 0117 922 3719
 Bristol City Council bristolparks@bristol.gov.uk
 Bristol BS3 9FS www.bristol.gov.uk/parks

Site Name & Address:
 Cook Street Open Space,
 Davis Street, Avonmouth, Bristol
 Site Code: COOKSTOS



Bristol City Council
 Bristol Parks
 Neighbourhoods


**Byelaws: Areas Designated
 for Barbecues**

Legend

-  Areas Designated for Barbecues.
-  Byelaw Site Schedule

The provision of information by Bristol City Council does not imply a right to reproduce or commercially exploit such information without the Council's express prior written permission. Reproduction or commercial exploitation of information provided by the Council without its express permission may be an infringement of copyright.

The council is unable to grant permission to reproduce or re-use any material that is the property of third parties. Permission to reproduce or re-use such material must be obtained from the copyright holders.

 © Crown Copyright and database right 2017. Ordnance Survey 100023406.

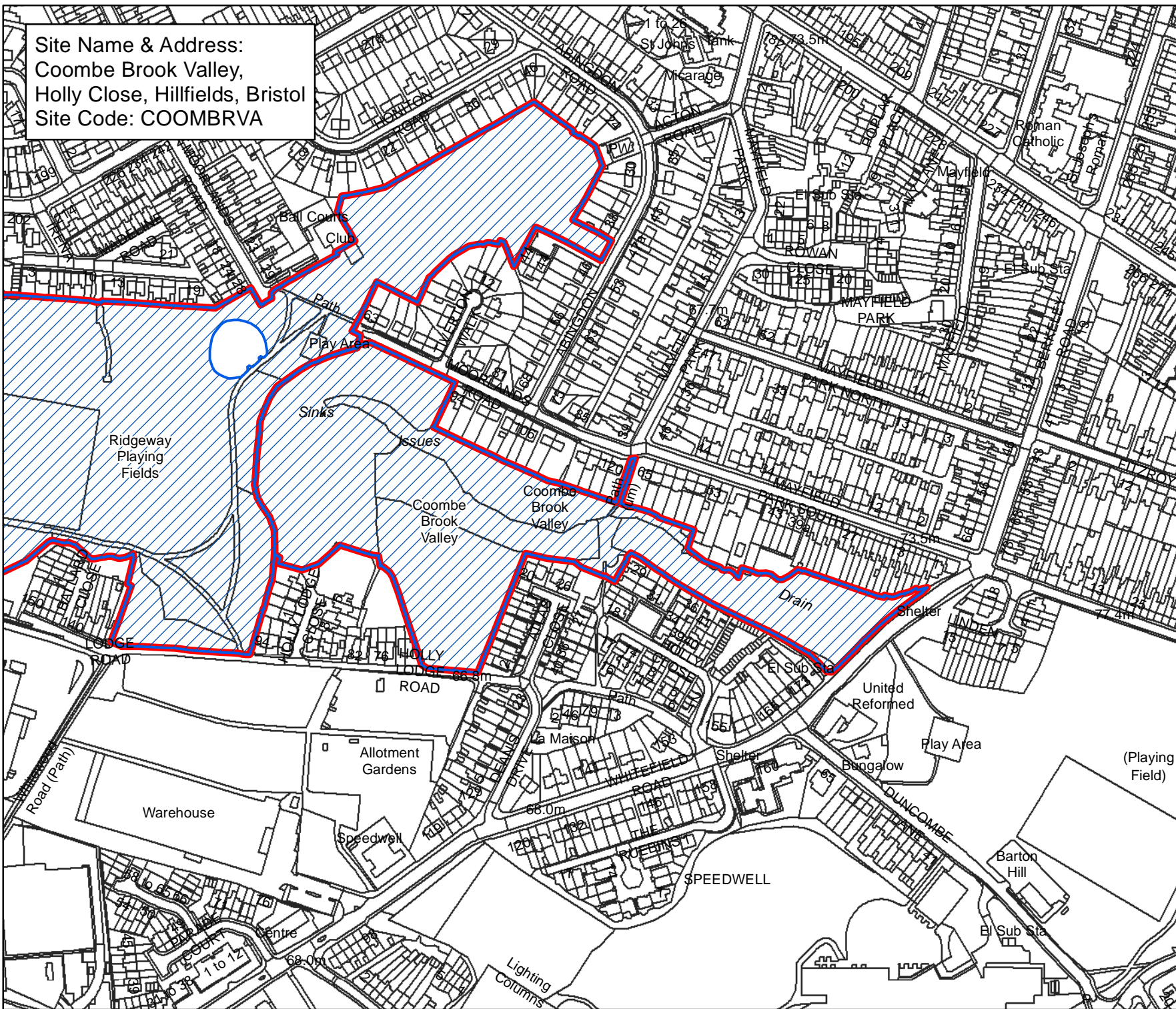
BRISTOL PARKS SERVICE

Scale : @A4 1:1,220
 Date: 27/02/2017


 NEIGHBOURHOODS
 DIRECTORATE

Bristol Parks Service PO Box 3176 Bristol City Council Bristol BS3 9FS
 St AnnesHouse Phone: 0117 922 3719 bristolparks@bristol.gov.uk www.bristol.gov.uk/parks



Site Name & Address:
 Coombe Brook Valley,
 Holly Close, Hillfields, Bristol
 Site Code: COOMBRVA



Bristol City Council
 Bristol Parks
 Neighbourhoods


**Byelaws: Areas Designated
 for Barbecues**

Legend

-  Areas Designated for Barbecues.
-  Byelaw Site Schedule

The provision of information by Bristol City Council does not imply a right to reproduce or commercially exploit such information without the Council's express prior written permission. Reproduction or commercial exploitation of information provided by the Council without its express permission may be an infringement of copyright.

The council is unable to grant permission to reproduce or re-use any material that is the property of third parties. Permission to reproduce or re-use such material must be obtained from the copyright holders.

 © Crown Copyright and database right 2017. Ordnance Survey 100023406.

BRISTOL PARKS SERVICE

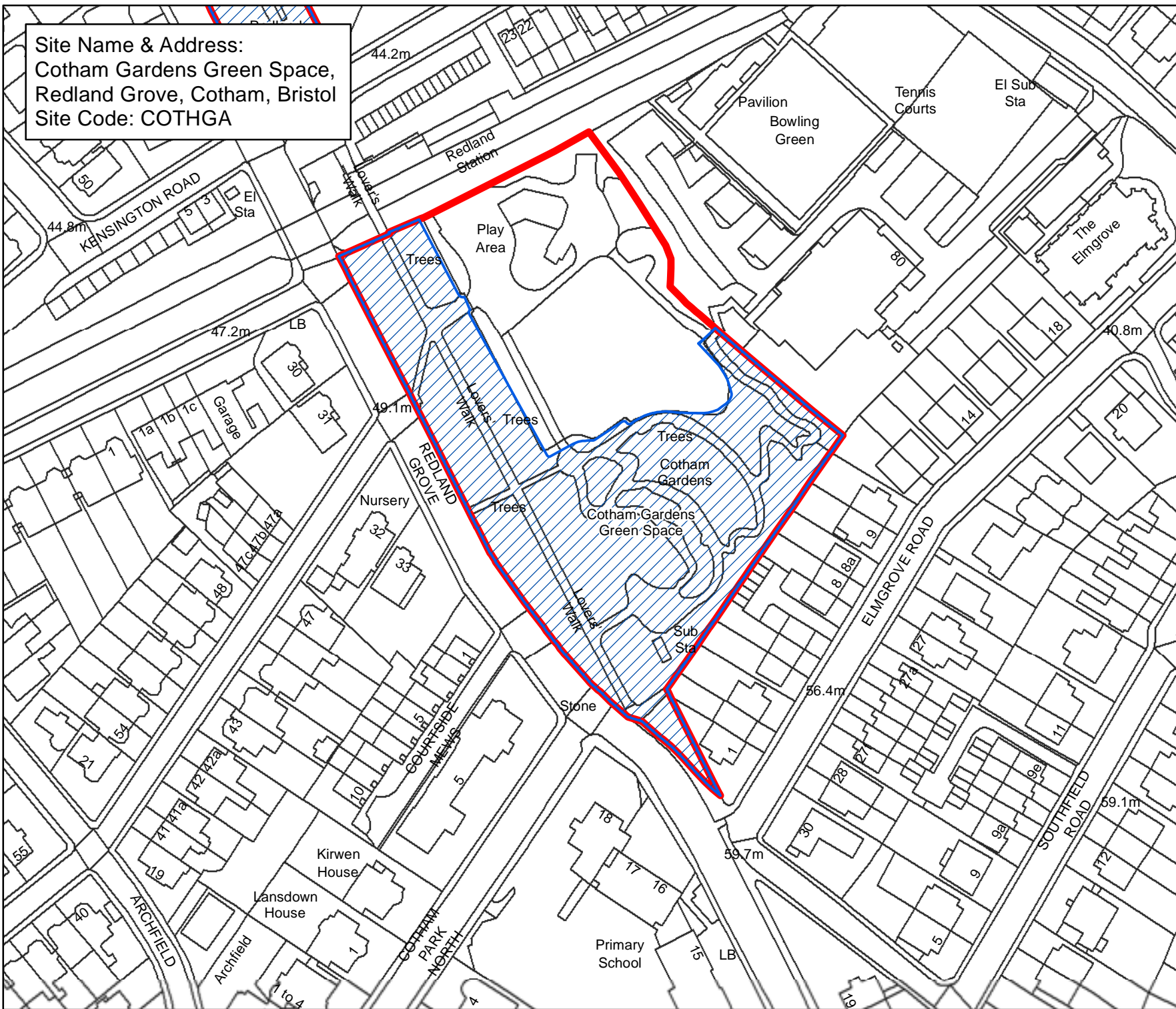
Scale : @A4 1:3,520
 Date: 27/02/2017


 NEIGHBOURHOODS
 DIRECTORATE

Bristol Parks Service PO Box 3176
 Bristol City Council bristolparks@bristol.gov.uk
 Bristol BS3 9FS www.bristol.gov.uk/parks

St AnnesHouse
 Phone: 0117 922 3719

Site Name & Address:
 Cotham Gardens Green Space,
 Redland Grove, Cotham, Bristol
 Site Code: COTHGA



Bristol City Council
 Bristol Parks
 Neighbourhoods


**Byelaws: Areas Designated
 for Barbecues**

Legend

-  Areas Designated for Barbecues.
-  Byelaw Site Schedule

The provision of information by Bristol City Council does not imply a right to reproduce or commercially exploit such information without the Council's express prior written permission. Reproduction or commercial exploitation of information provided by the Council without its express permission may be an infringement of copyright.

The council is unable to grant permission to reproduce or re-use any material that is the property of third parties. Permission to reproduce or re-use such material must be obtained from the copyright holders.

 © Crown Copyright and database right 2017. Ordnance Survey 100023406.

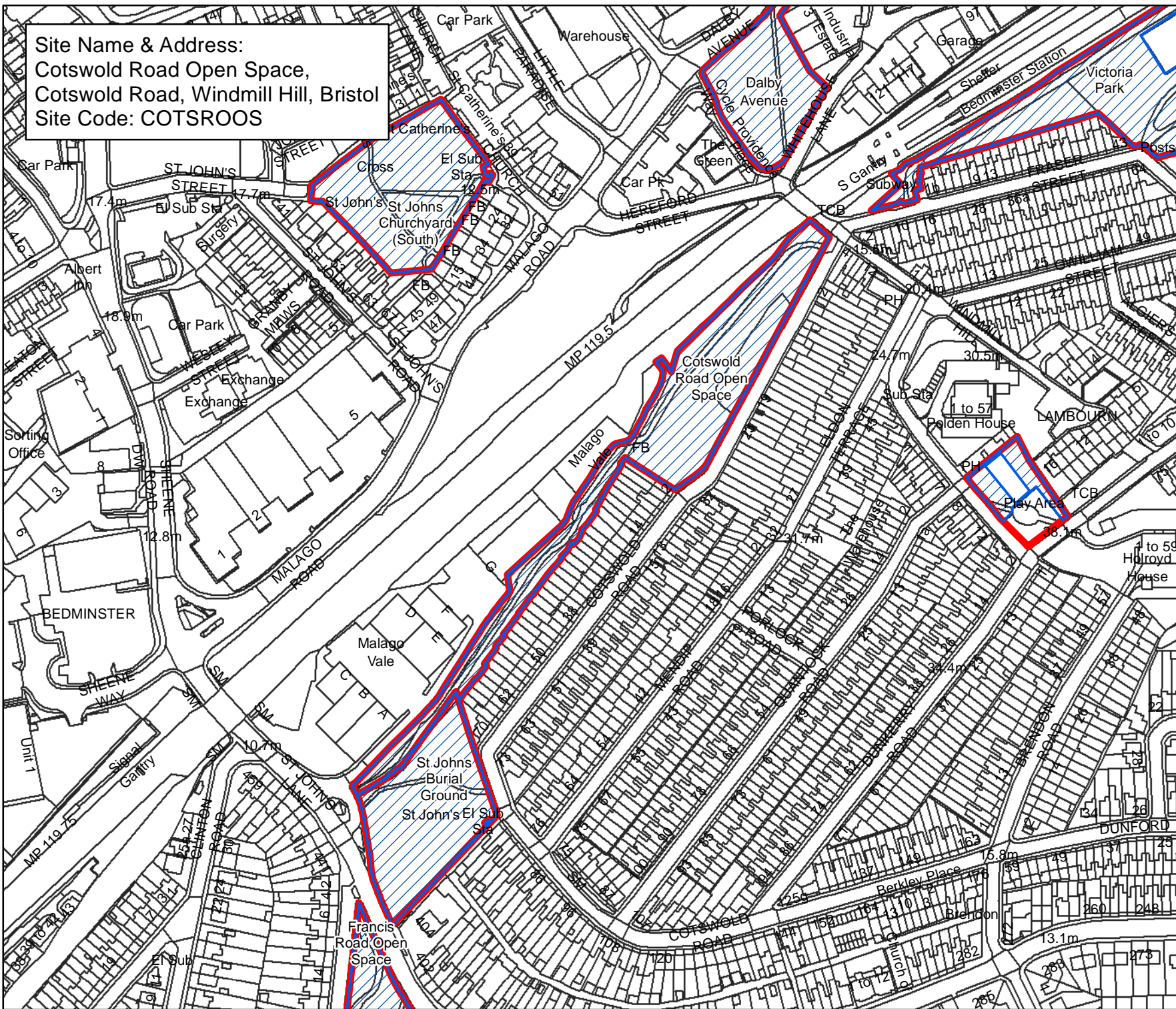
BRISTOL PARKS SERVICE

Scale : @A4 1:1,460
 Date: 27/02/2017


 NEIGHBOURHOODS
 DIRECTORATE

Bristol Parks Service St AnnesHouse
 PO Box 3176 Phone: 0117 922 3719
 Bristol City Council bristolparks@bristol.gov.uk
 Bristol BS3 9FS www.bristol.gov.uk/parks


Site Name & Address:
 Cotswold Road Open Space,
 Cotswold Road, Windmill Hill, Bristol
 Site Code: COTSROOS



Bristol City Council
 Bristol Parks
 Neighbourhoods


**Byelaws: Areas Designated
 for Barbecues**

Legend

-  Areas Designated for Barbecues.
-  Byelaw Site Schedule

The provision of information by Bristol City Council does not imply a right to reproduce or commercially exploit such information without the Council's express prior written permission. Reproduction or commercial exploitation of information provided by the Council without its express permission may be an infringement of copyright.

The council is unable to grant permission to reproduce or re-use any material that is the property of third parties. Permission to reproduce or re-use such material must be obtained from the copyright holders.

 © Crown Copyright and database right 2017. Ordnance Survey 100023406.

BRISTOL PARKS SERVICE

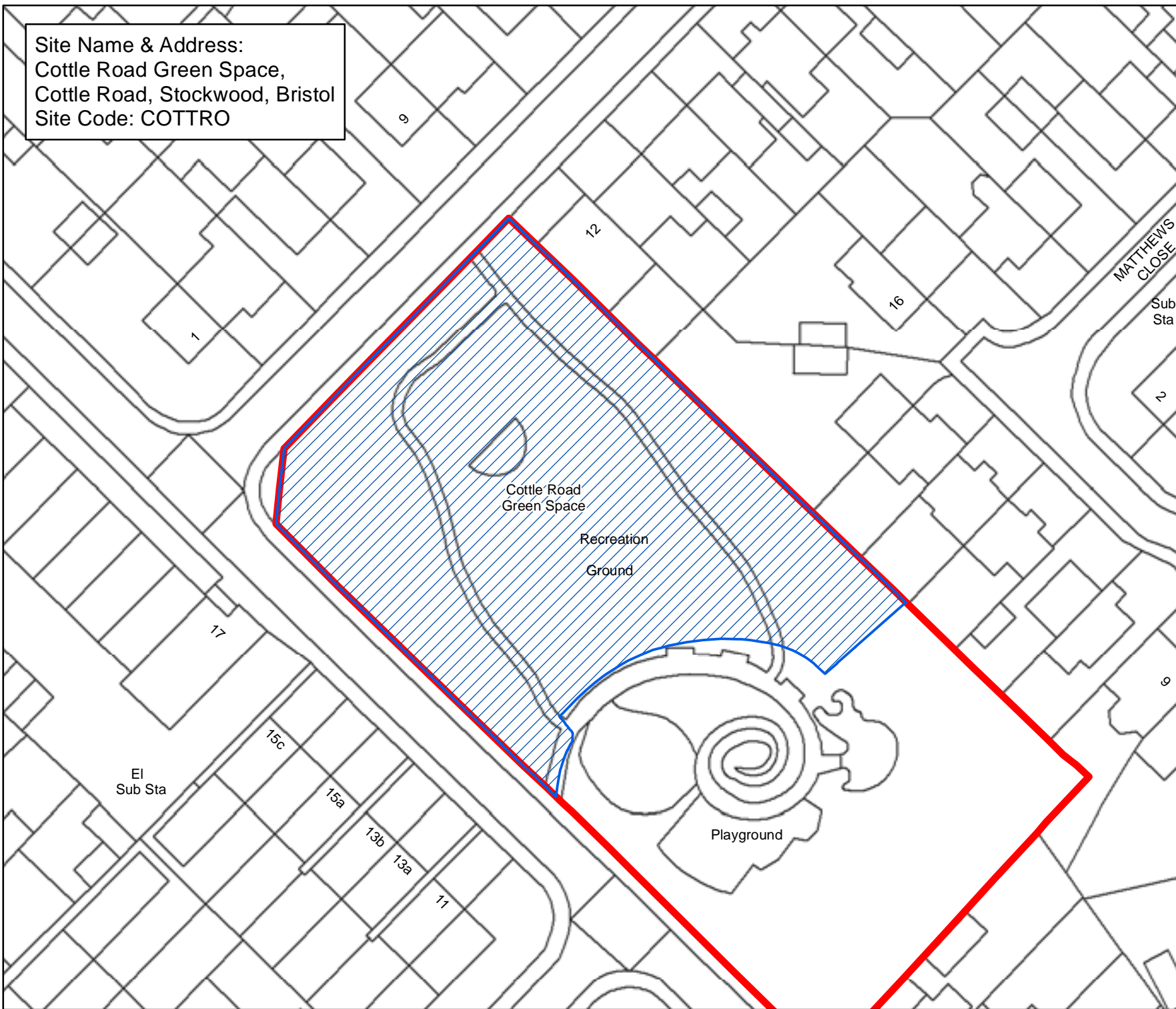
Scale : @A4 1:2,820
 Date: 27/02/2017


 NEIGHBOURHOODS
 DIRECTORATE

Bristol Parks Service PO Box 3176
 Bristol City Council PO Box 3176
 Bristol BS3 9FS

St AnnesHouse Phone: 0117 922 3719
 bristolparks@bristol.gov.uk
 www.bristol.gov.uk/parks

Site Name & Address:
Cottle Road Green Space,
Cottle Road, Stockwood, Bristol
Site Code: COTTRO



Bristol City Council

Bristol Parks Neighbourhoods

Byelaws: Areas Designated
for Barbecues

Legend

-  Areas Designated for Barbecues.
-  Byelaw Site Schedule

The provision of information by Bristol City Council does not imply a right to reproduce or commercially exploit such information without the Council's express prior written permission. Reproduction or commercial exploitation of information provided by the Council without its express permission may be an infringement of copyright.

The council is unable to grant permission to reproduce or re-use any material that is the property of third parties. Permission to reproduce or re-use such material must be obtained from the copyright holders.



© Crown Copyright and
database right 2017.
Ordnance Survey 100023406.

BRISTOL PARKS SERVICE

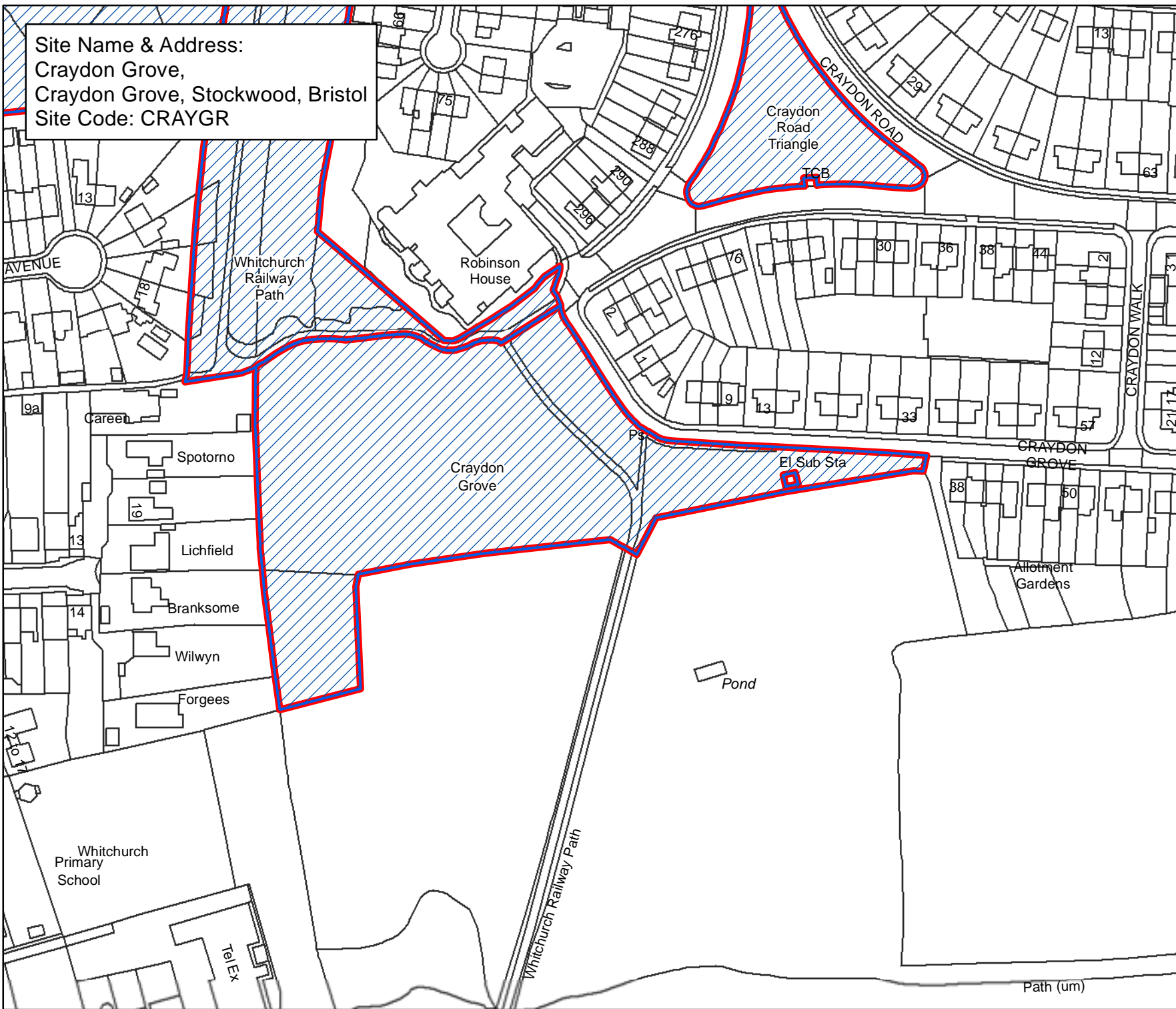
Scale : @A4 1:610
Date: 27/02/2017



NEIGHBOURHOODS
DIRECTORATE

Bristol Parks Service St AnnesHouse
PO Box 3176 Phone: 0117 922 3719
Bristol City Council bristolparks@bristol.gov.uk
Bristol BS3 9FS www.bristol.gov.uk/parks

Site Name & Address:
 Craydon Grove,
 Craydon Grove, Stockwood, Bristol
 Site Code: CRAYGR



Bristol City Council
 Bristol Parks
 Neighbourhoods


**Byelaws: Areas Designated
 for Barbecues**

Legend

-  Areas Designated for Barbecues.
-  Byelaw Site Schedule

The provision of information by Bristol City Council does not imply a right to reproduce or commercially exploit such information without the Council's express prior written permission. Reproduction or commercial exploitation of information provided by the Council without its express permission may be an infringement of copyright.

The council is unable to grant permission to reproduce or re-use any material that is the property of third parties. Permission to reproduce or re-use such material must be obtained from the copyright holders.

 © Crown Copyright and database right 2017. Ordnance Survey 100023406.

BRISTOL PARKS SERVICE

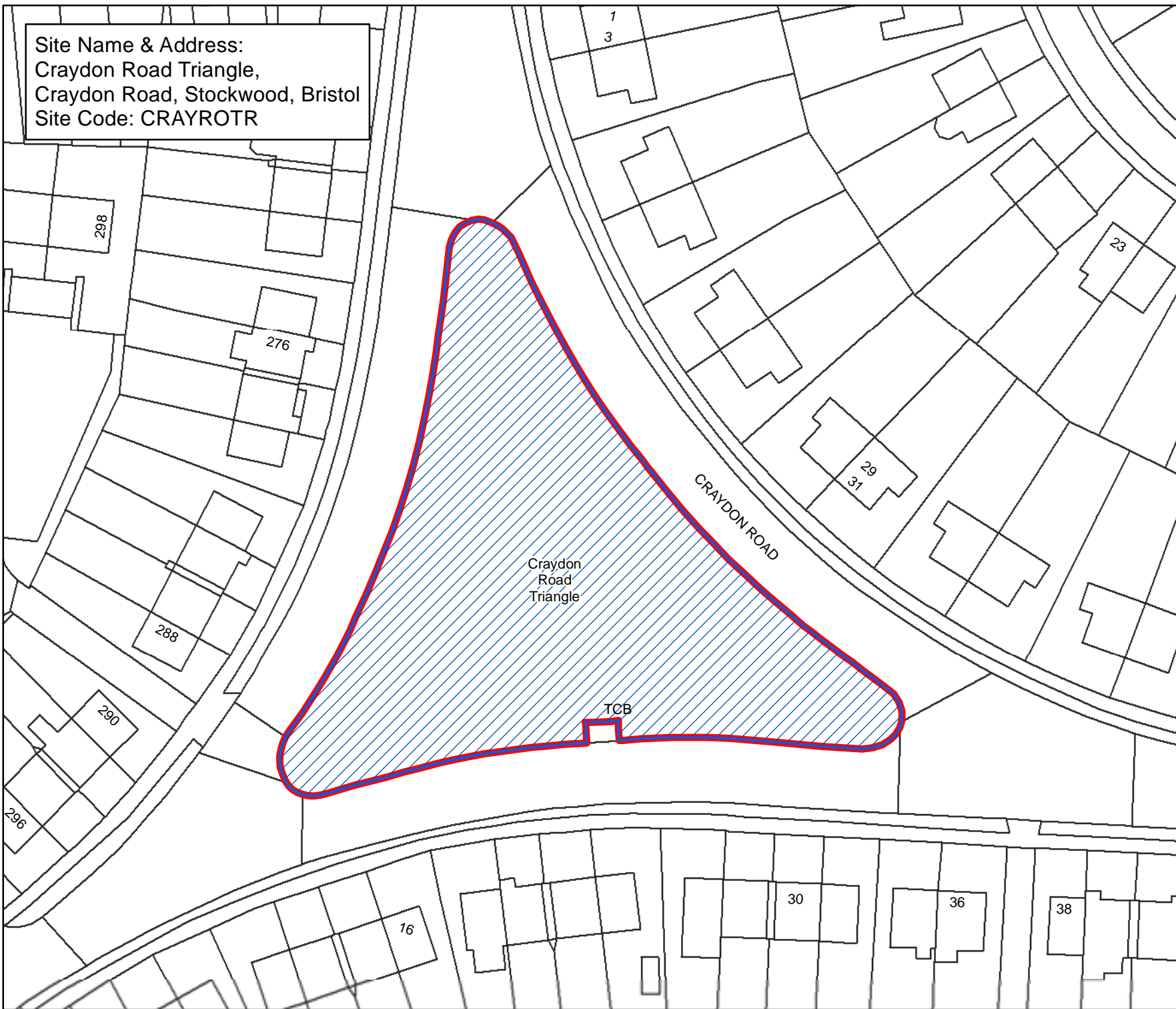
Scale : @A4 1:1,750
 Date: 27/02/2017



NEIGHBOURHOODS
 DIRECTORATE

Bristol Parks Service St AnnesHouse
 PO Box 3176 Phone: 0117 922 3719
 Bristol City Council bristolparks@bristol.gov.uk
 Bristol BS3 9FS www.bristol.gov.uk/parks

Site Name & Address:
Craydon Road Triangle,
Craydon Road, Stockwood, Bristol
Site Code: CRAYROTR



Bristol City Council

Bristol Parks Neighbourhoods

Byelaws: Areas Designated
for Barbecues

Legend

-  Areas Designated for Barbecues.
-  Byelaw Site Schedule

The provision of information by Bristol City Council does not imply a right to reproduce or commercially exploit such information without the Council's express prior written permission. Reproduction or commercial exploitation of information provided by the Council without its express permission may be an infringement of copyright.

The council is unable to grant permission to reproduce or re-use any material that is the property of third parties. Permission to reproduce or re-use such material must be obtained from the copyright holders.



© Crown Copyright and
database right 2017.
Ordnance Survey 100023406.

BRISTOL PARKS SERVICE

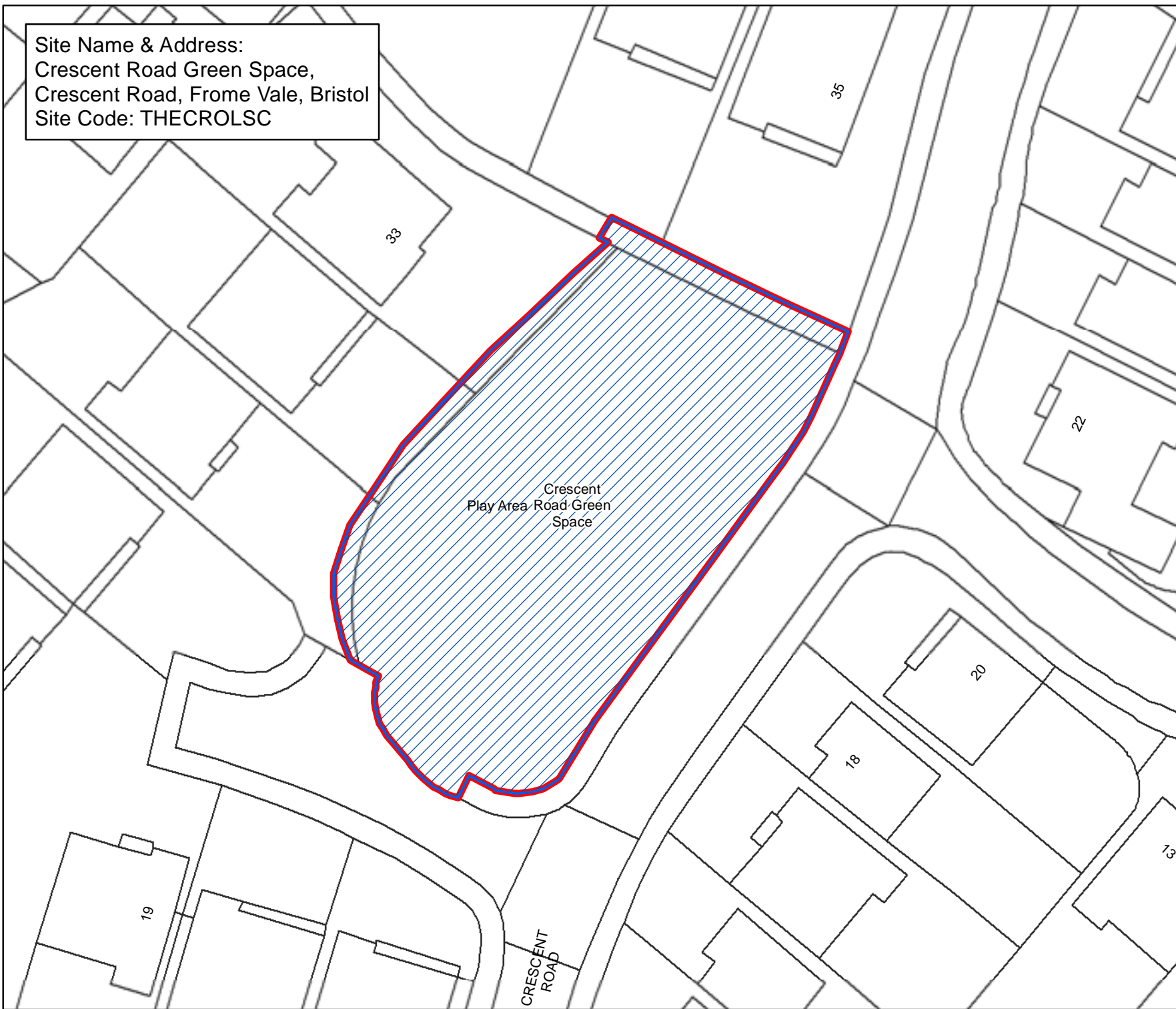
Scale : @A4 1:670
Date: 27/02/2017



NEIGHBOURHOODS
DIRECTORATE

Bristol Parks Service St AnnesHouse
PO Box 3176 Phone: 0117 922 3719
Bristol City Council bristolparks@bristol.gov.uk
Bristol BS3 9FS www.bristol.gov.uk/parks

Site Name & Address:
Crescent Road Green Space,
Crescent Road, Frome Vale, Bristol
Site Code: THECROLSC





Bristol City Council

Bristol Parks Neighbourhoods

**Byelaws: Areas Designated
for Barbecues**

Legend

-  Areas Designated for Barbecues.
-  Byelaw Site Schedule

The provision of information by Bristol City Council does not imply a right to reproduce or commercially exploit such information without the Council's express prior written permission. Reproduction or commercial exploitation of information provided by the Council without its express permission may be an infringement of copyright.

The council is unable to grant permission to reproduce or re-use any material that is the property of third parties. Permission to reproduce or re-use such material must be obtained from the copyright holders.



© Crown Copyright and
database right 2017.
Ordnance Survey 100023406.

BRISTOL PARKS SERVICE

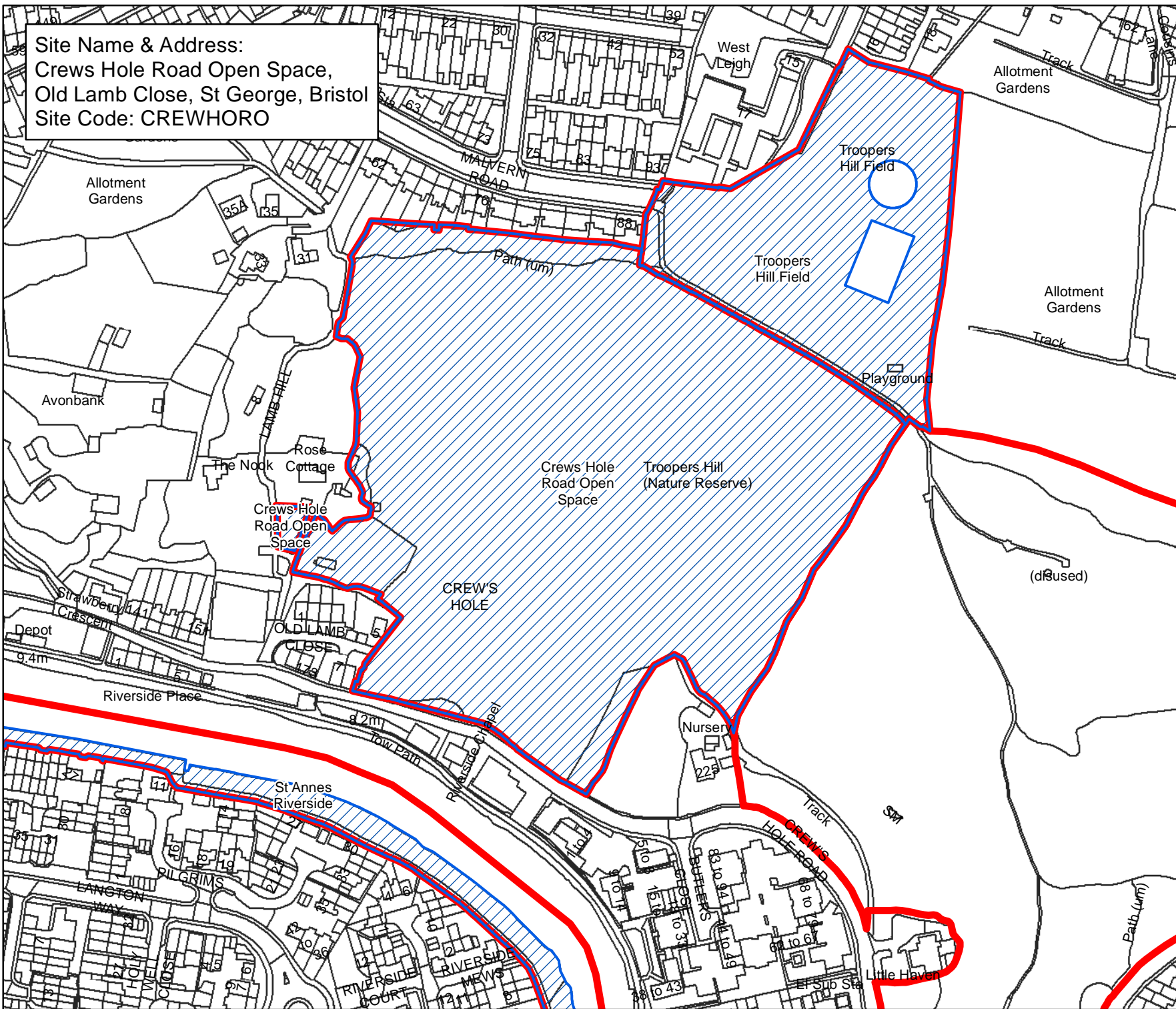
Scale : @A4 1:380
Date: 27/02/2017



NEIGHBOURHOODS
DIRECTORATE

Bristol Parks Service St AnnesHouse
PO Box 3176 Phone: 0117 922 3719
Bristol City Council bristolparks@bristol.gov.uk
Bristol BS3 9FS www.bristol.gov.uk/parks



Site Name & Address:
 Crews Hole Road Open Space,
 Old Lamb Close, St George, Bristol
 Site Code: CREWHORO



Bristol City Council Bristol Parks Neighbourhoods


**Byelaws: Areas Designated
 for Barbecues**

Legend

-  Areas Designated for Barbecues.
-  Byelaw Site Schedule

The provision of information by Bristol City Council does not imply a right to reproduce or commercially exploit such information without the Council's express prior written permission. Reproduction or commercial exploitation of information provided by the Council without its express permission may be an infringement of copyright.

The council is unable to grant permission to reproduce or re-use any material that is the property of third parties. Permission to reproduce or re-use such material must be obtained from the copyright holders.

 © Crown Copyright and database right 2017.
 Ordnance Survey 100023406.

BRISTOL PARKS SERVICE

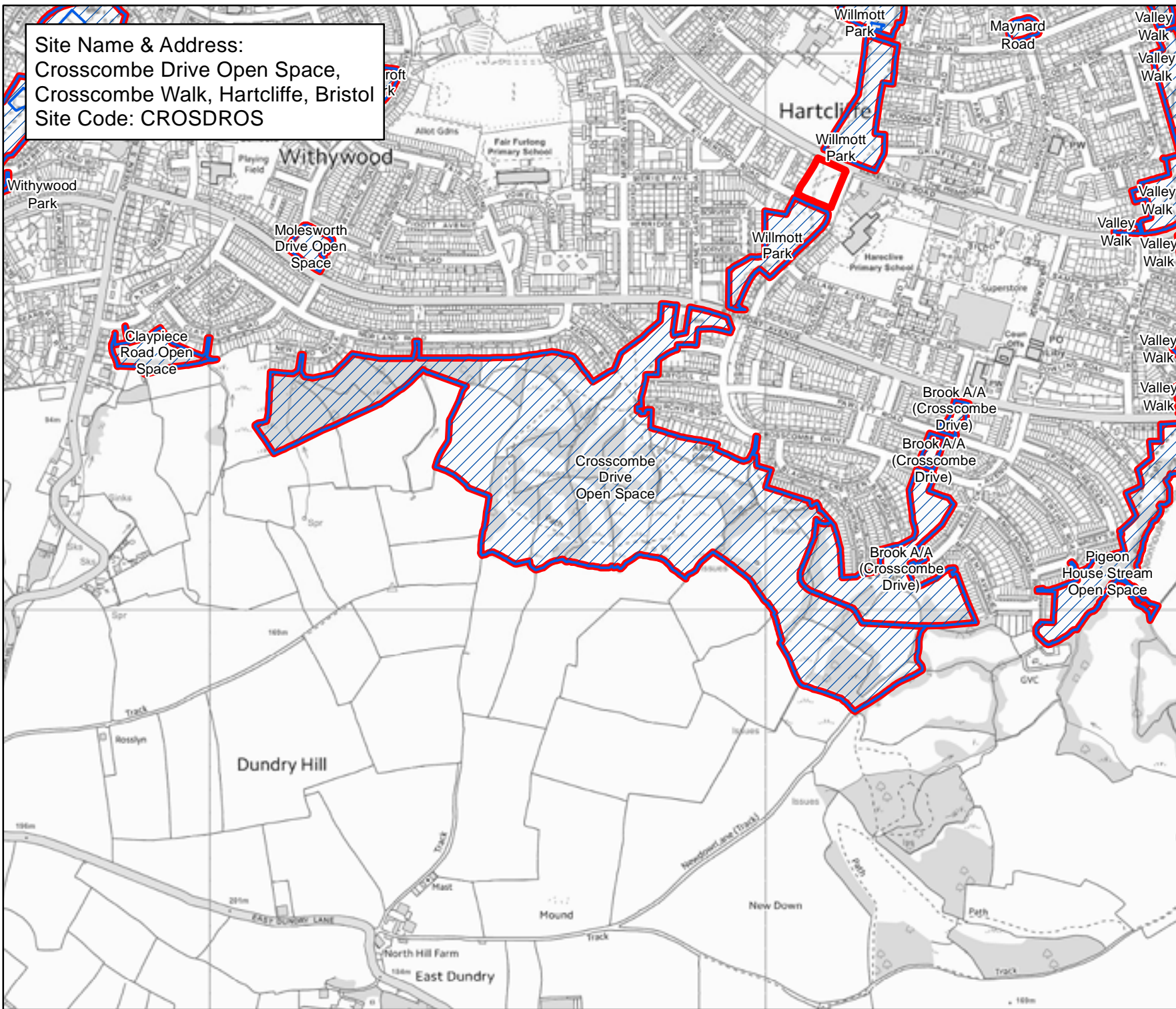
Scale : @A4 1:2,580
 Date: 27/02/2017



NEIGHBOURHOODS
 DIRECTORATE

Bristol Parks Service St AnnesHouse
 PO Box 3176 Phone: 0117 922 3719
 Bristol City Council bristolparks@bristol.gov.uk
 Bristol BS3 9FS www.bristol.gov.uk/parks



Site Name & Address:
 Crosscombe Drive Open Space,
 Crosscombe Walk, Hartcliffe, Bristol
 Site Code: CROSDROS



Bristol City Council
Bristol Parks
Neighbourhoods


Byelaws: Areas Designated for Barbecues

Legend

-  Areas Designated for Barbecues.
-  Byelaw Site Schedule

The provision of information by Bristol City Council does not imply a right to reproduce or commercially exploit such information without the Council's express prior written permission. Reproduction or commercial exploitation of information provided by the Council without its express permission may be an infringement of copyright.

The council is unable to grant permission to reproduce or re-use any material that is the property of third parties. Permission to reproduce or re-use such material must be obtained from the copyright holders.

 © Crown Copyright and database right 2017.
 Ordnance Survey 100023406.

BRISTOL PARKS SERVICE

Scale : @A4 1:9,080
 Date: 27/02/2017

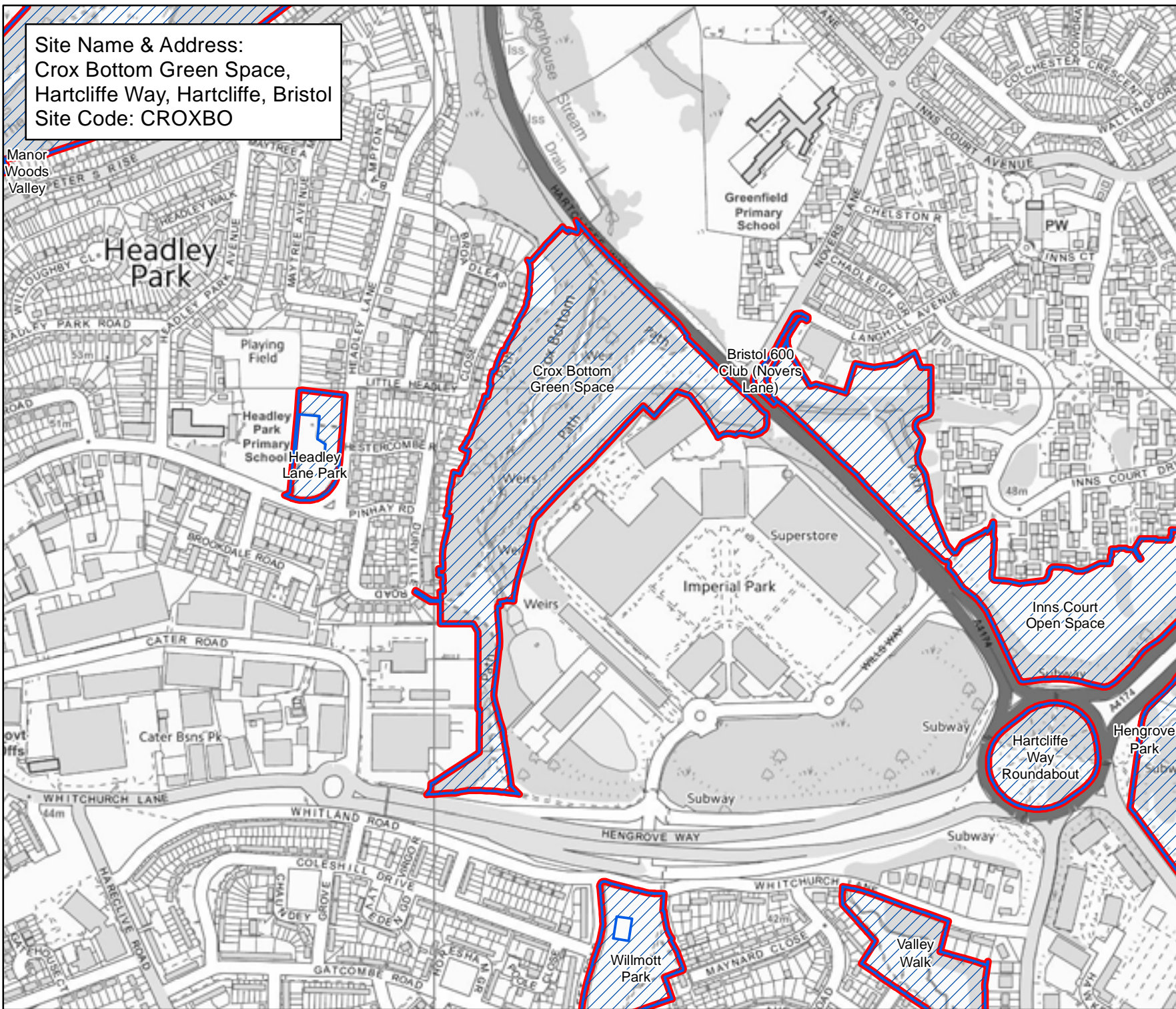


NEIGHBOURHOODS DIRECTORATE

Bristol Parks Service St AnnesHouse
 PO Box 3176 Phone: 0117 922 3719
 Bristol City Council bristolparks@bristol.gov.uk
 Bristol BS3 9FS www.bristol.gov.uk/parks

Site Name & Address:
 Crox Bottom Green Space,
 Hartcliffe Way, Hartcliffe, Bristol
 Site Code: CROXBO

Manor
 Woods
 Valley



Bristol City Council
 Bristol Parks
 Neighbourhoods


**Byelaws: Areas Designated
 for Barbecues**

Legend

-  Areas Designated for Barbecues.
-  Byelaw Site Schedule

The provision of information by Bristol City Council does not imply a right to reproduce or commercially exploit such information without the Council's express prior written permission. Reproduction or commercial exploitation of information provided by the Council without its express permission may be an infringement of copyright.

The council is unable to grant permission to reproduce or re-use any material that is the property of third parties. Permission to reproduce or re-use such material must be obtained from the copyright holders.

 © Crown Copyright and database right 2017. Ordnance Survey 100023406.

BRISTOL PARKS SERVICE

Scale : @A4 1:6,200
 Date: 27/02/2017

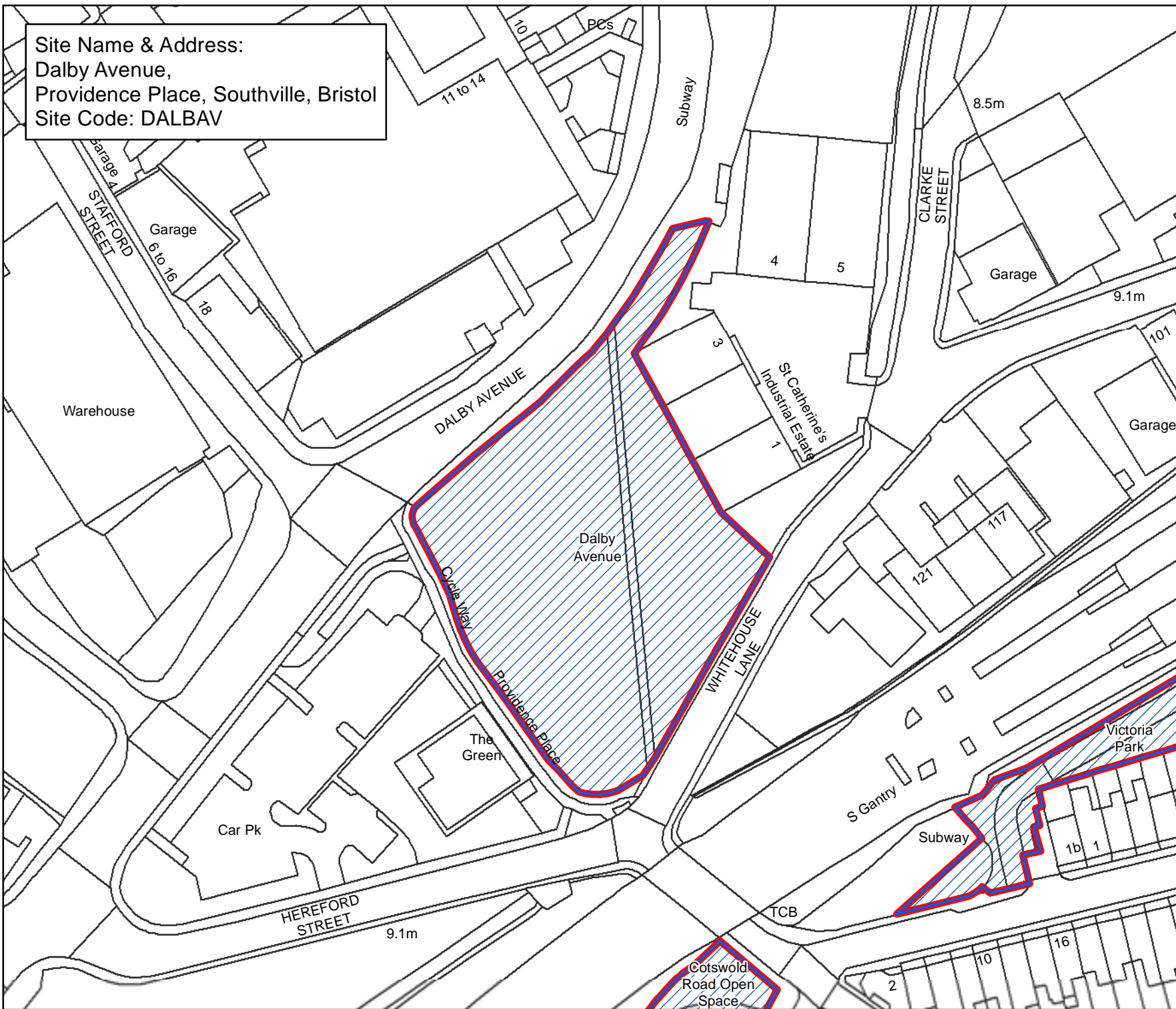


NEIGHBOURHOODS
 DIRECTORATE

Bristol Parks Service PO Box 3176
 Bristol City Council PO Box 3176
 Bristol BS3 9FS

St AnnesHouse Phone: 0117 922 3719
 bristolparks@bristol.gov.uk
 www.bristol.gov.uk/parks

Site Name & Address:
 Dalby Avenue,
 Providence Place, Southville, Bristol
 Site Code: DALBAV



Bristol City Council
 Bristol Parks
 Neighbourhoods


**Byelaws: Areas Designated
 for Barbecues**

Legend

-  Areas Designated for Barbecues.
-  Byelaw Site Schedule

The provision of information by Bristol City Council does not imply a right to reproduce or commercially exploit such information without the Council's express prior written permission. Reproduction or commercial exploitation of information provided by the Council without its express permission may be an infringement of copyright.

The council is unable to grant permission to reproduce or re-use any material that is the property of third parties. Permission to reproduce or re-use such material must be obtained from the copyright holders.

 © Crown Copyright and database right 2017. Ordnance Survey 100023406.

BRISTOL PARKS SERVICE

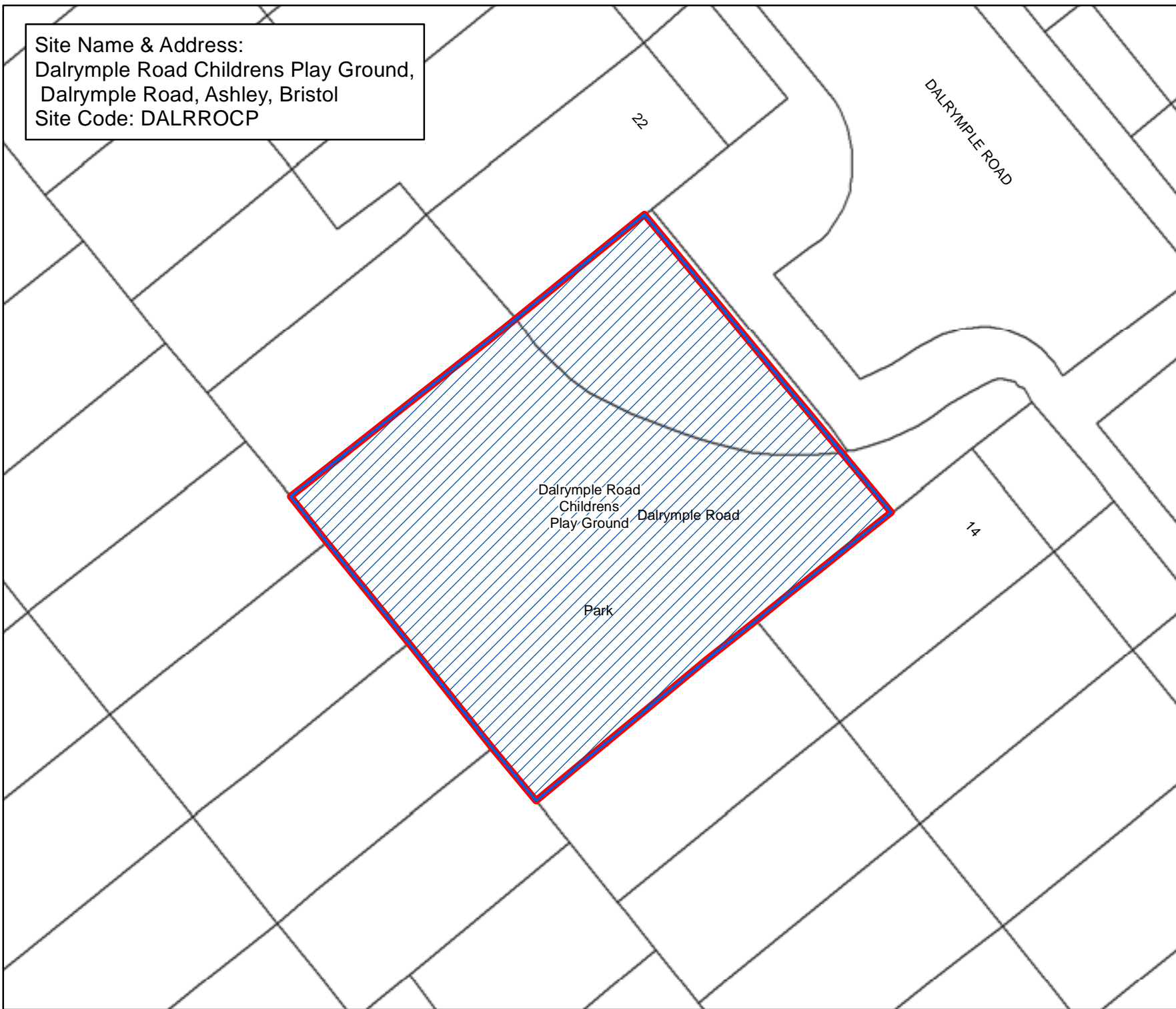
Scale : @A4 1:980
 Date: 27/02/2017



NEIGHBOURHOODS
 DIRECTORATE

Bristol Parks Service St AnnesHouse
 PO Box 3176 Phone: 0117 922 3719
 Bristol City Council bristolparks@bristol.gov.uk
 Bristol BS3 9FS www.bristol.gov.uk/parks

Site Name & Address:
Dalrymple Road Childrens Play Ground,
Dalrymple Road, Ashley, Bristol
Site Code: DALRROCP



Bristol City Council
Bristol Parks
Neighbourhoods

Byelaws: Areas Designated for Barbecues

Legend

-  Areas Designated for Barbecues.
-  Byelaw Site Schedule

The provision of information by Bristol City Council does not imply a right to reproduce or commercially exploit such information without the Council's express prior written permission. Reproduction or commercial exploitation of information provided by the Council without its express permission may be an infringement of copyright.

The council is unable to grant permission to reproduce or re-use any material that is the property of third parties. Permission to reproduce or re-use such material must be obtained from the copyright holders.



© Crown Copyright and database right 2017.
Ordnance Survey 100023406.

BRISTOL PARKS SERVICE

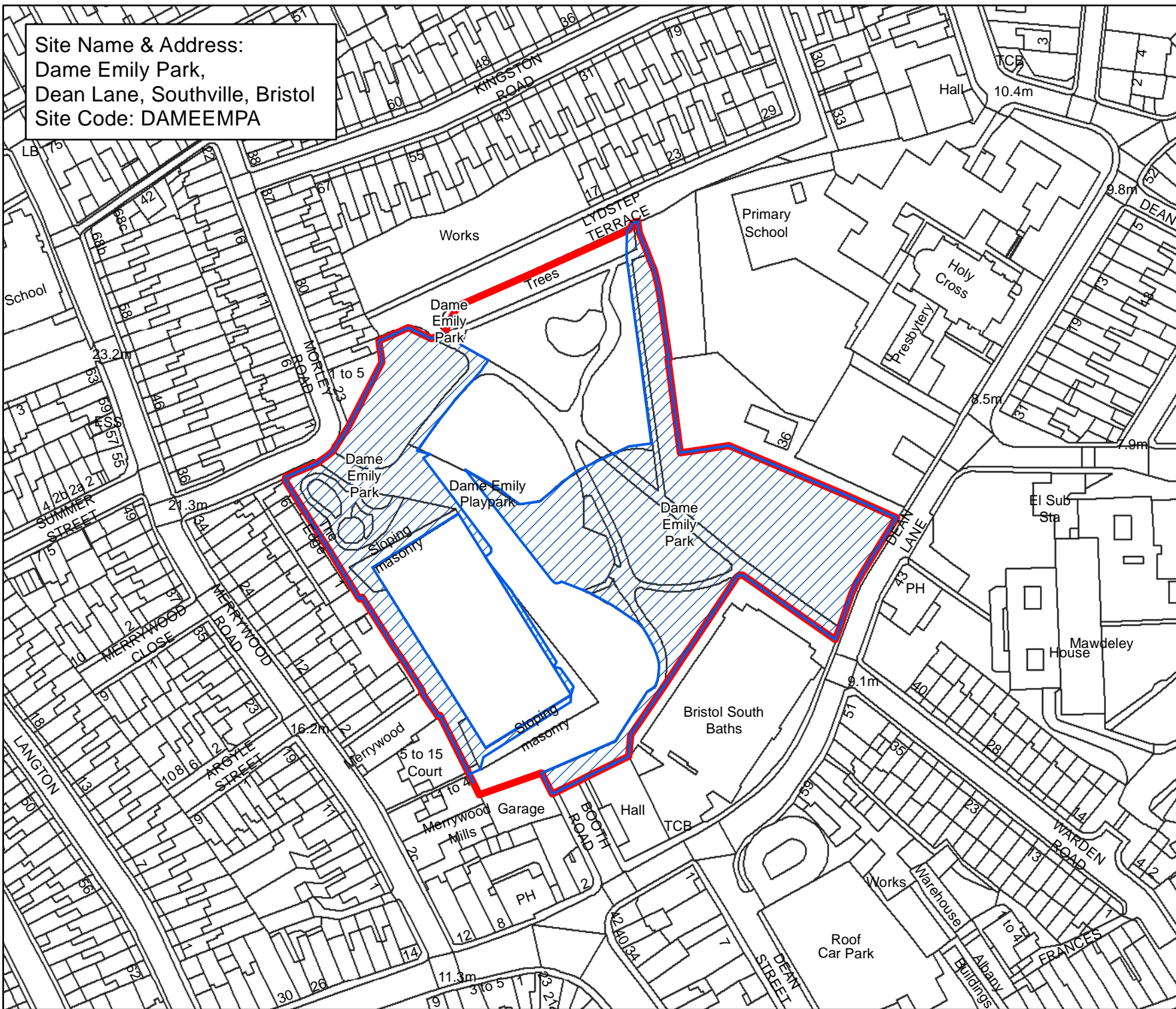
Scale : @A4 1:190
Date: 27/02/2017



NEIGHBOURHOODS
DIRECTORATE

Bristol Parks Service St AnnesHouse
PO Box 3176 Phone: 0117 922 3719
Bristol City Council bristolparks@bristol.gov.uk
Bristol BS3 9FS www.bristol.gov.uk/parks

Site Name & Address:
 Dame Emily Park,
 Dean Lane, Southville, Bristol
 Site Code: DAMEEMPA



Bristol City Council
 Bristol Parks
 Neighbourhoods


**Byelaws: Areas Designated
 for Barbecues**

Legend

-  Areas Designated for Barbecues.
-  Byelaw Site Schedule

The provision of information by Bristol City Council does not imply a right to reproduce or commercially exploit such information without the Council's express prior written permission. Reproduction or commercial exploitation of information provided by the Council without its express permission may be an infringement of copyright.

The council is unable to grant permission to reproduce or re-use any material that is the property of third parties. Permission to reproduce or re-use such material must be obtained from the copyright holders.

 © Crown Copyright and database right 2017.
 Ordnance Survey 100023406.

BRISTOL PARKS SERVICE

Scale : @A4 1:1,550
 Date: 27/02/2017


 NEIGHBOURHOODS
 DIRECTORATE

Bristol Parks Service St AnnesHouse
 PO Box 3176 Phone: 0117 922 3719
 Bristol City Council bristolparks@bristol.gov.uk
 Bristol BS3 9FS www.bristol.gov.uk/parks

85.7m

Site Name & Address:
Derricke Road,
Derricke Road, Stockwood, Bristol
Site Code: DERRRO



Cottle
Road Green
Space

Bristol City Council

Bristol Parks Neighbourhoods

**Byelaws: Areas Designated
for Barbecues**

Legend

-  Areas Designated for Barbecues.
-  Byelaw Site Schedule

The provision of information by Bristol City Council does not imply a right to reproduce or commercially exploit such information without the Council's express prior written permission. Reproduction or commercial exploitation of information provided by the Council without its express permission may be an infringement of copyright.

The council is unable to grant permission to reproduce or re-use any material that is the property of third parties. Permission to reproduce or re-use such material must be obtained from the copyright holders.



© Crown Copyright and
database right 2017.
Ordnance Survey 100023406.

BRISTOL PARKS SERVICE

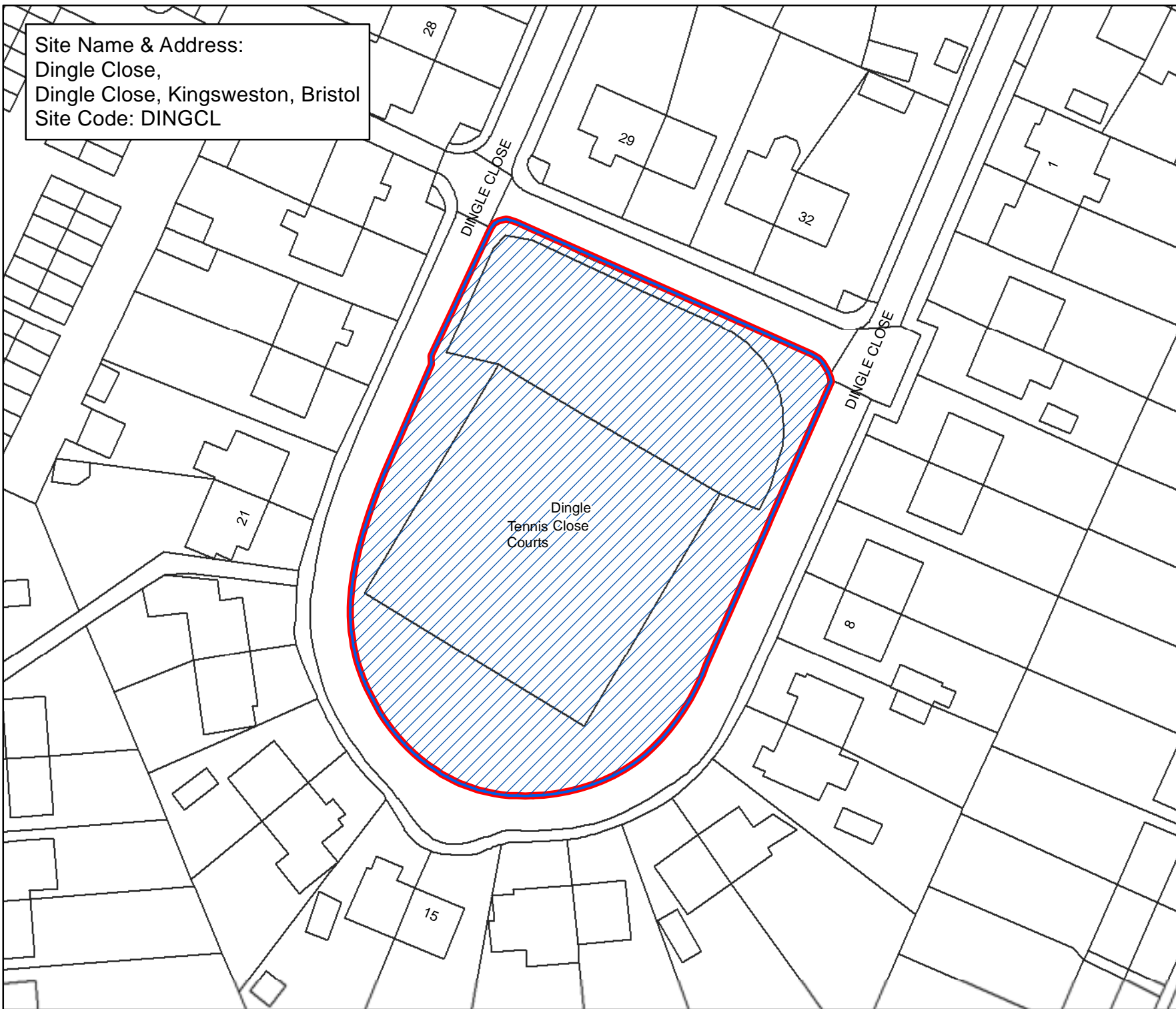
Scale : @A4 1:890
Date: 27/02/2017



NEIGHBOURHOODS
DIRECTORATE

Bristol Parks Service St AnnesHouse
PO Box 3176 Phone: 0117 922 3719
Bristol City Council bristolparks@bristol.gov.uk
Bristol BS3 9FS www.bristol.gov.uk/parks

Site Name & Address:
Dingle Close,
Dingle Close, Kingsweston, Bristol
Site Code: DINGCL



Bristol City Council
Bristol Parks
Neighbourhoods

Byelaws: Areas Designated for Barbecues

Legend

-  Areas Designated for Barbecues.
-  Byelaw Site Schedule

The provision of information by Bristol City Council does not imply a right to reproduce or commercially exploit such information without the Council's express prior written permission. Reproduction or commercial exploitation of information provided by the Council without its express permission may be an infringement of copyright.

The council is unable to grant permission to reproduce or re-use any material that is the property of third parties. Permission to reproduce or re-use such material must be obtained from the copyright holders.



© Crown Copyright and database right 2017.
Ordnance Survey 100023406.

BRISTOL PARKS SERVICE

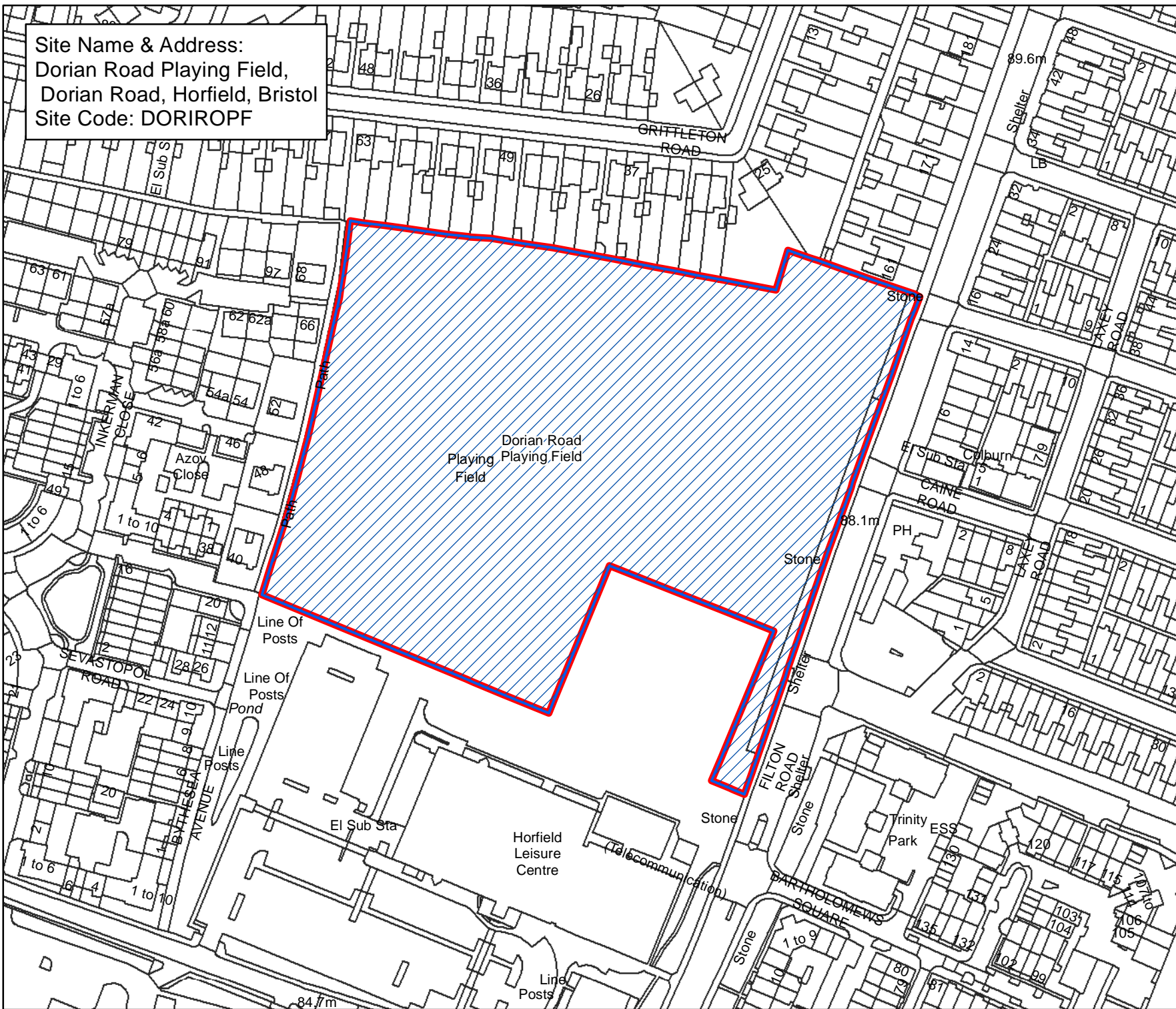
Scale : @A4 1:640
Date: 27/02/2017



NEIGHBOURHOODS
DIRECTORATE

Bristol Parks Service St AnnesHouse
PO Box 3176 Phone: 0117 922 3719
Bristol City Council bristolparks@bristol.gov.uk
Bristol BS3 9FS www.bristol.gov.uk/parks

Site Name & Address:
 Dorian Road Playing Field,
 Dorian Road, Horfield, Bristol
 Site Code: DORIOPF



Bristol City Council
 Bristol Parks
 Neighbourhoods


Byelaws: Areas Designated for Barbecues

Legend

-  Areas Designated for Barbecues.
-  Byelaw Site Schedule

The provision of information by Bristol City Council does not imply a right to reproduce or commercially exploit such information without the Council's express prior written permission. Reproduction or commercial exploitation of information provided by the Council without its express permission may be an infringement of copyright.

The council is unable to grant permission to reproduce or re-use any material that is the property of third parties. Permission to reproduce or re-use such material must be obtained from the copyright holders.

 © Crown Copyright and database right 2017.
 Ordnance Survey 100023406.

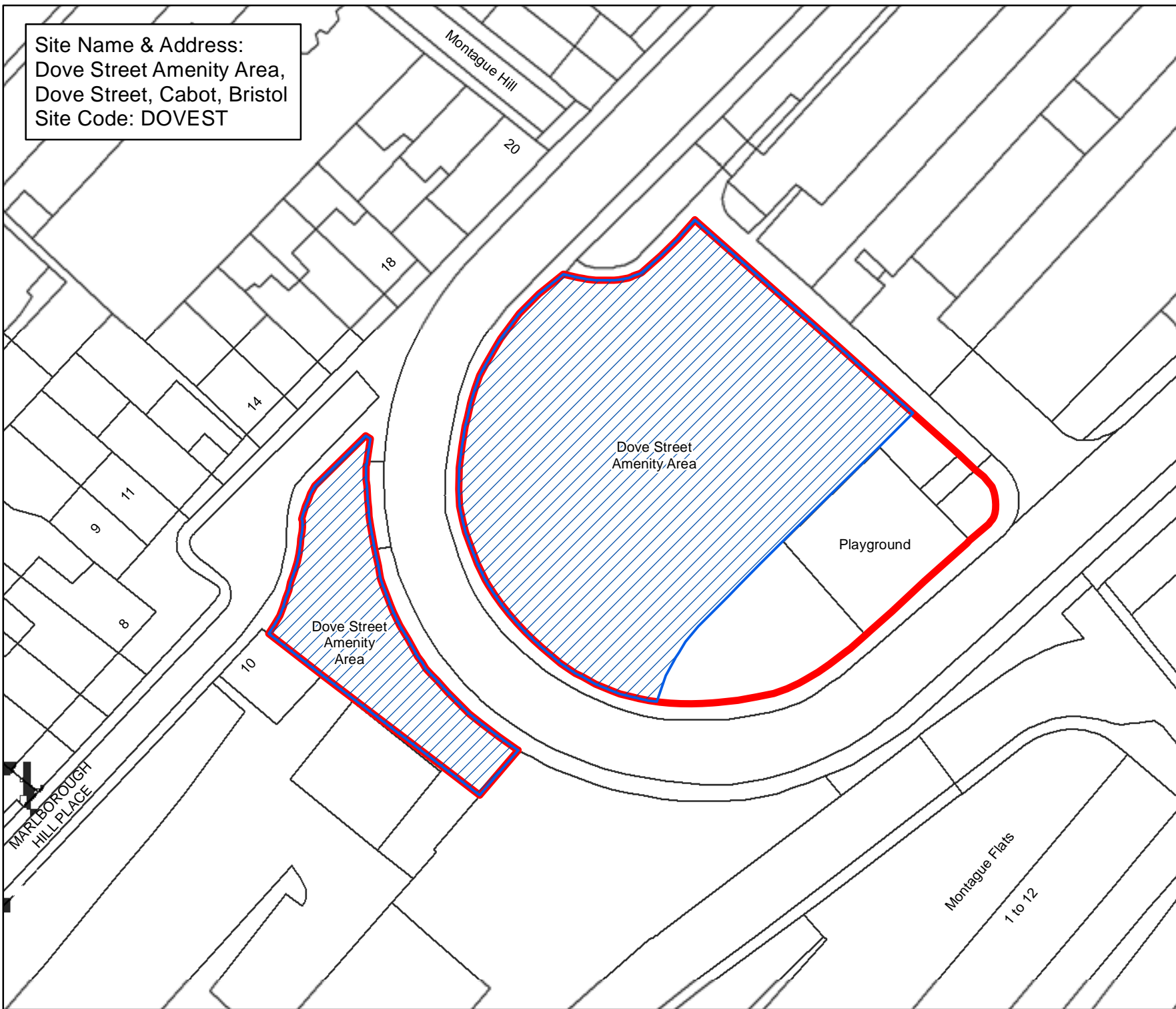
BRISTOL PARKS SERVICE

Scale : @A4 1:1,810
 Date: 27/02/2017


 NEIGHBOURHOODS DIRECTORATE

Bristol Parks Service PO Box 3176
 Bristol City Council Bristol BS3 9FS
 St Annes House Phone: 0117 922 3719
 bristolparks@bristol.gov.uk
 www.bristol.gov.uk/parks

Site Name & Address:
Dove Street Amenity Area,
Dove Street, Cabot, Bristol
Site Code: DOVEST



Bristol City Council

Bristol Parks Neighbourhoods

Byelaws: Areas Designated
for Barbecues

Legend

-  Areas Designated for Barbecues.
-  Byelaw Site Schedule

The provision of information by Bristol City Council does not imply a right to reproduce or commercially exploit such information without the Council's express prior written permission. Reproduction or commercial exploitation of information provided by the Council without its express permission may be an infringement of copyright.

The council is unable to grant permission to reproduce or re-use any material that is the property of third parties. Permission to reproduce or re-use such material must be obtained from the copyright holders.



© Crown Copyright and
database right 2017.
Ordnance Survey 100023406.

BRISTOL PARKS SERVICE

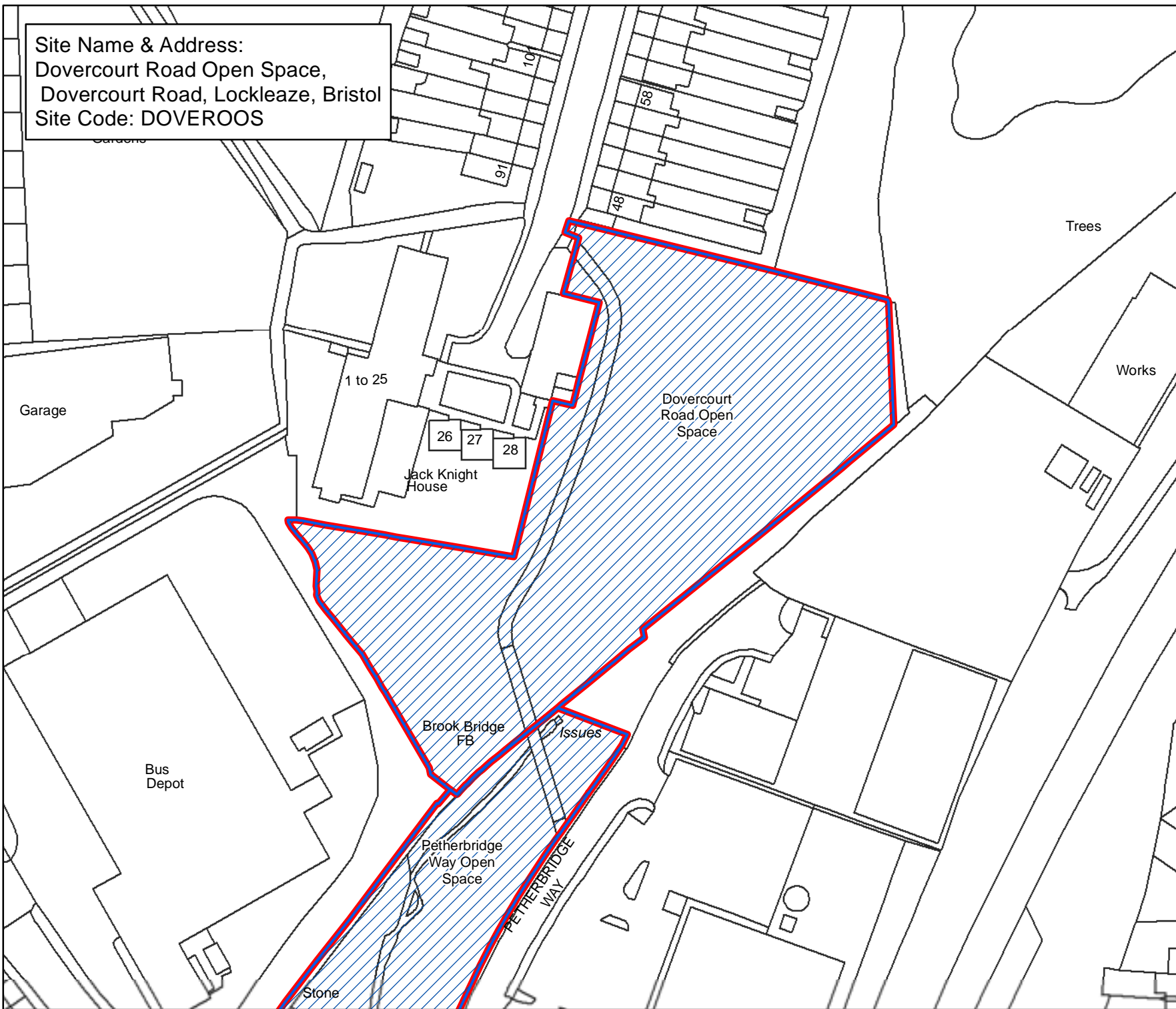
Scale : @A4 1:540
Date: 27/02/2017



NEIGHBOURHOODS
DIRECTORATE

Bristol Parks Service St AnnesHouse
PO Box 3176 Phone: 0117 922 3719
Bristol City Council bristolparks@bristol.gov.uk
Bristol BS3 9FS www.bristol.gov.uk/parks

Site Name & Address:
Dovercourt Road Open Space,
Dovercourt Road, Lockleaze, Bristol
Site Code: DOVEROOS





Bristol City Council

Bristol Parks Neighbourhoods

Byelaws: Areas Designated
for Barbecues

Legend

-  Areas Designated for Barbecues.
-  Byelaw Site Schedule

The provision of information by Bristol City Council does not imply a right to reproduce or commercially exploit such information without the Council's express prior written permission. Reproduction or commercial exploitation of information provided by the Council without its express permission may be an infringement of copyright.

The council is unable to grant permission to reproduce or re-use any material that is the property of third parties. Permission to reproduce or re-use such material must be obtained from the copyright holders.



© Crown Copyright and
database right 2017.
Ordnance Survey 100023406.

BRISTOL PARKS SERVICE

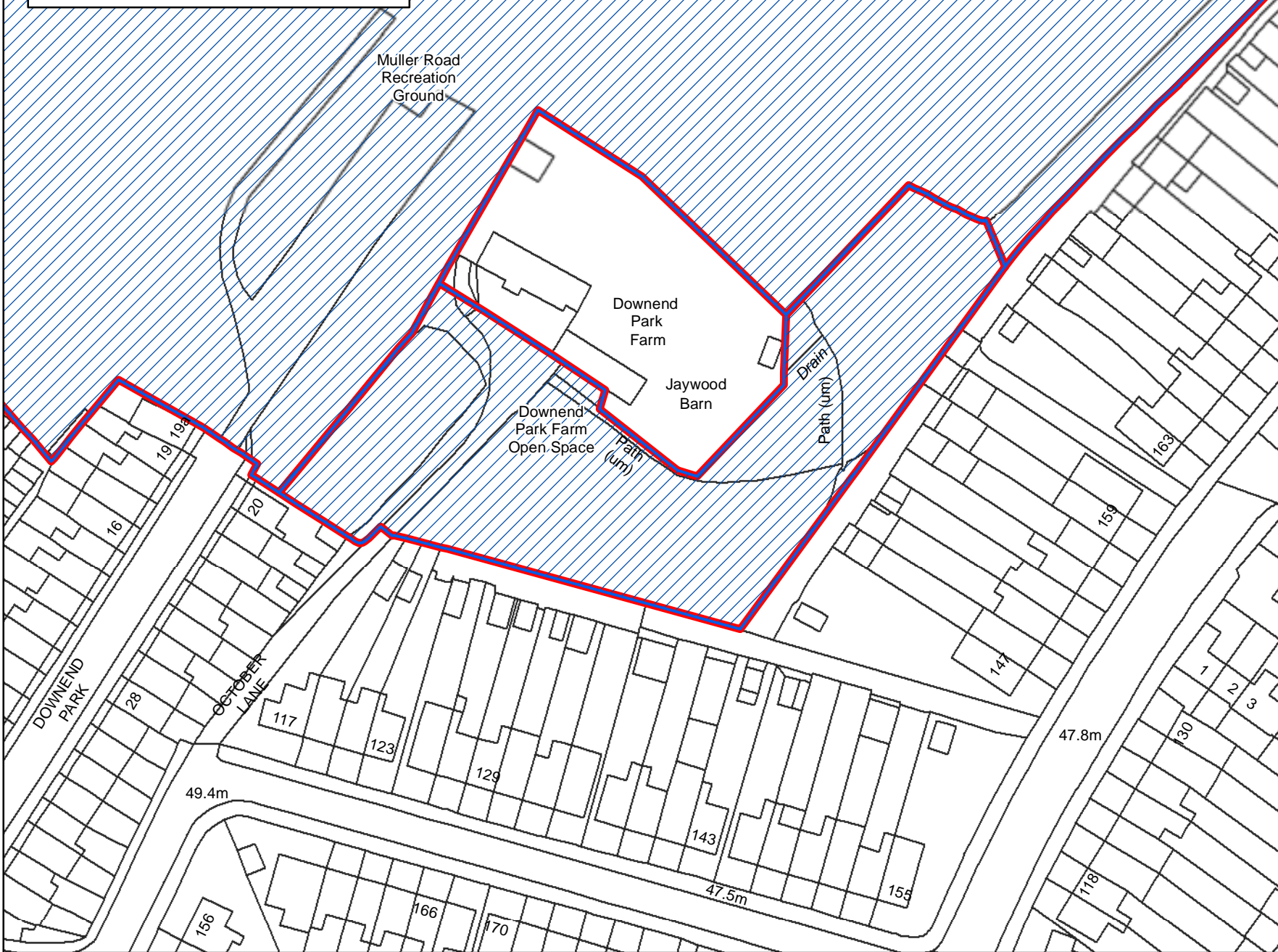
Scale : @A4 1:1,240
Date: 27/02/2017



NEIGHBOURHOODS
DIRECTORATE

Bristol Parks Service St AnnesHouse
PO Box 3176 Phone: 0117 922 3719
Bristol City Council bristolparks@bristol.gov.uk
Bristol BS3 9FS www.bristol.gov.uk/parks

Site Name & Address:
Downend Park Farm Open Space,
Downend Road, Lockleaze, Bristol
Site Code: DOWNPKFA



Bristol City Council

Bristol Parks Neighbourhoods

Byelaws: Areas Designated
for Barbecues

Legend

-  Areas Designated for Barbecues.
-  Byelaw Site Schedule

The provision of information by Bristol City Council does not imply a right to reproduce or commercially exploit such information without the Council's express prior written permission. Reproduction or commercial exploitation of information provided by the Council without its express permission may be an infringement of copyright.

The council is unable to grant permission to reproduce or re-use any material that is the property of third parties. Permission to reproduce or re-use such material must be obtained from the copyright holders.



© Crown Copyright and
database right 2017.
Ordnance Survey 100023406.

BRISTOL PARKS SERVICE

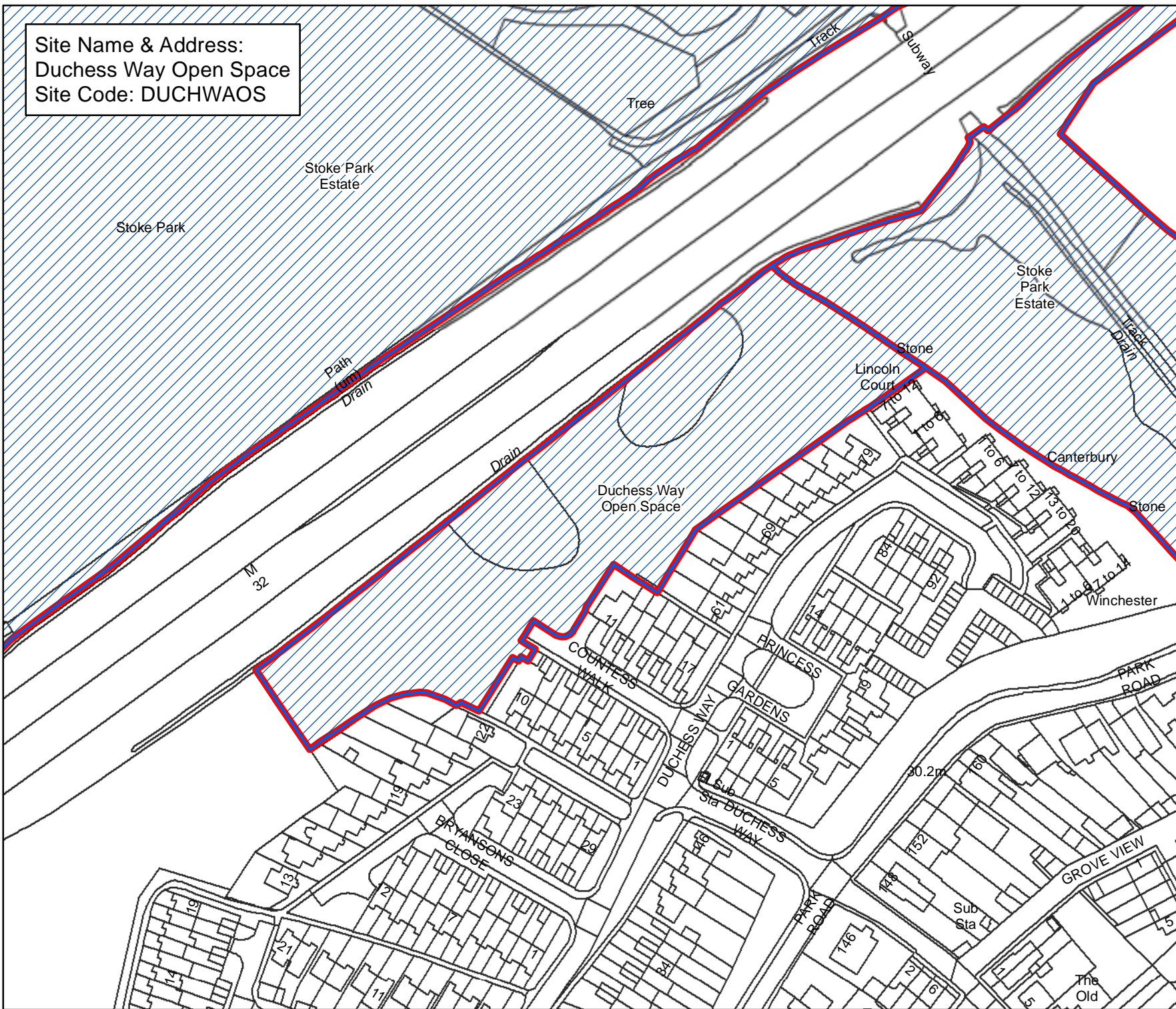
Scale : @A4 1:980
Date: 27/02/2017



NEIGHBOURHOODS
DIRECTORATE

Bristol Parks Service St AnnesHouse
PO Box 3176 Phone: 0117 922 3719
Bristol City Council bristolparks@bristol.gov.uk
Bristol BS3 9FS www.bristol.gov.uk/parks

Site Name & Address:
Duchess Way Open Space
Site Code: DUCHWAOS



Bristol City Council

Bristol Parks Neighbourhoods


Byelaws: Areas Designated for Barbecues

Legend

-  Areas Designated for Barbecues.
-  Byelaw Site Schedule

The provision of information by Bristol City Council does not imply a right to reproduce or commercially exploit such information without the Council's express prior written permission. Reproduction or commercial exploitation of information provided by the Council without its express permission may be an infringement of copyright.

The council is unable to grant permission to reproduce or re-use any material that is the property of third parties. Permission to reproduce or re-use such material must be obtained from the copyright holders.

 © Crown Copyright and database right 2017. Ordnance Survey 100023406.

BRISTOL PARKS SERVICE

Scale : @A4 1:1,760
Date: 27/02/2017

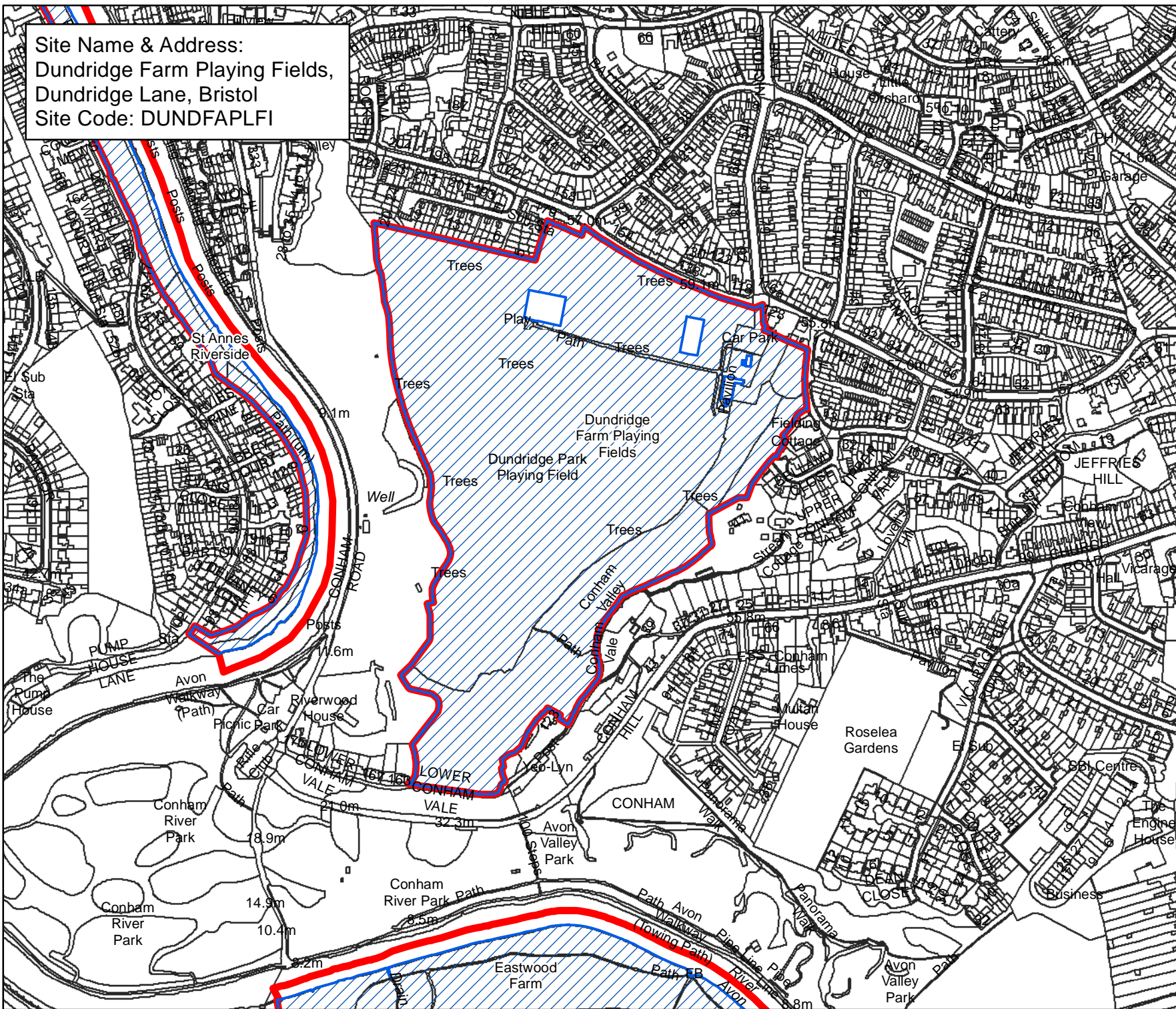


NEIGHBOURHOODS DIRECTORATE

Bristol Parks Service PO Box 3176 Bristol City Council Bristol BS3 9FS

St AnnesHouse Phone: 0117 922 3719 bristolparks@bristol.gov.uk www.bristol.gov.uk/parks

Site Name & Address:
 Dundridge Farm Playing Fields,
 Dundridge Lane, Bristol
 Site Code: DUNDFAPLFI



Bristol City Council
 Bristol Parks
 Neighbourhoods


**Byelaws: Areas Designated
 for Barbecues**

Legend

-  Areas Designated for Barbecues.
-  Byelaw Site Schedule

The provision of information by Bristol City Council does not imply a right to reproduce or commercially exploit such information without the Council's express prior written permission. Reproduction or commercial exploitation of information provided by the Council without its express permission may be an infringement of copyright.

The council is unable to grant permission to reproduce or re-use any material that is the property of third parties. Permission to reproduce or re-use such material must be obtained from the copyright holders.

 © Crown Copyright and database right 2017.
 Ordnance Survey 100023406.

BRISTOL PARKS SERVICE

Scale : @A4 1:4,890
 Date: 27/02/2017


 NEIGHBOURHOODS
 DIRECTORATE

Bristol Parks Service PO Box 3176
 Bristol City Council bristolparks@bristol.gov.uk
 Bristol BS3 9FS www.bristol.gov.uk/parks

St AnnesHouse Phone: 0117 922 3719